





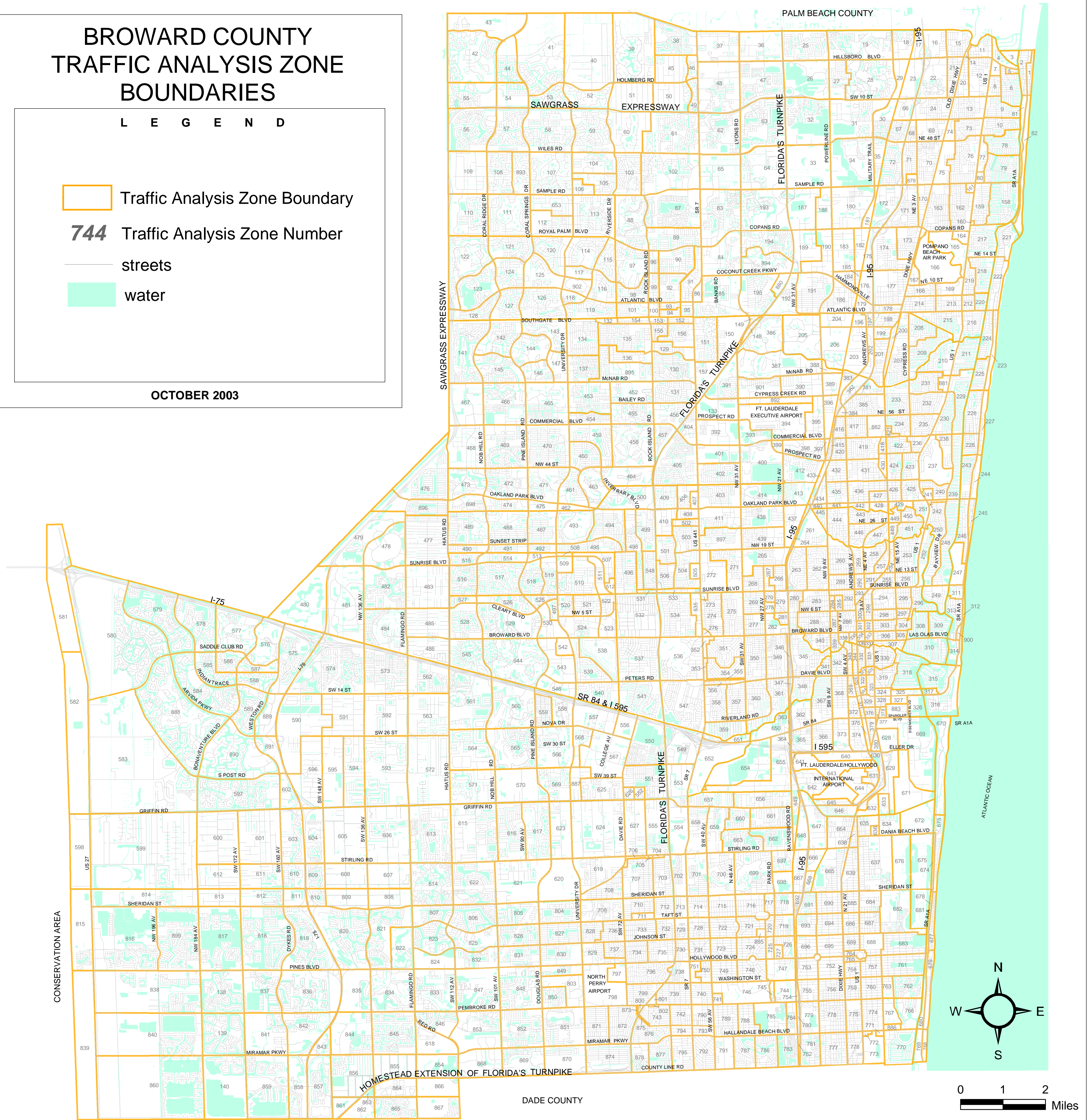


BROWARD COUNTY TRAFFIC ANALYSIS ZONE BOUNDARIES

LEGEND

-  Traffic Analysis Zone Boundary
- 744** Traffic Analysis Zone Number
-  streets
-  water

OCTOBER 2003



Prepared by:
BROWARD COUNTY TRANSPORTATION PLANNING DIVISION
(L. Kulikowski - TAZ2000.mxd)