

DRAFT - 12/13/2023

SW 9th Avenue

SW 8th Avenue

SW 6th Avenue

Recommended installation of raised intersection as traffic calming device at intersection



- : Potential Removal of Trees
- : Potential LRT Corridor
- : Driveway Access

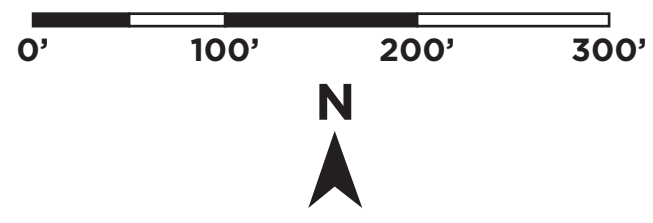
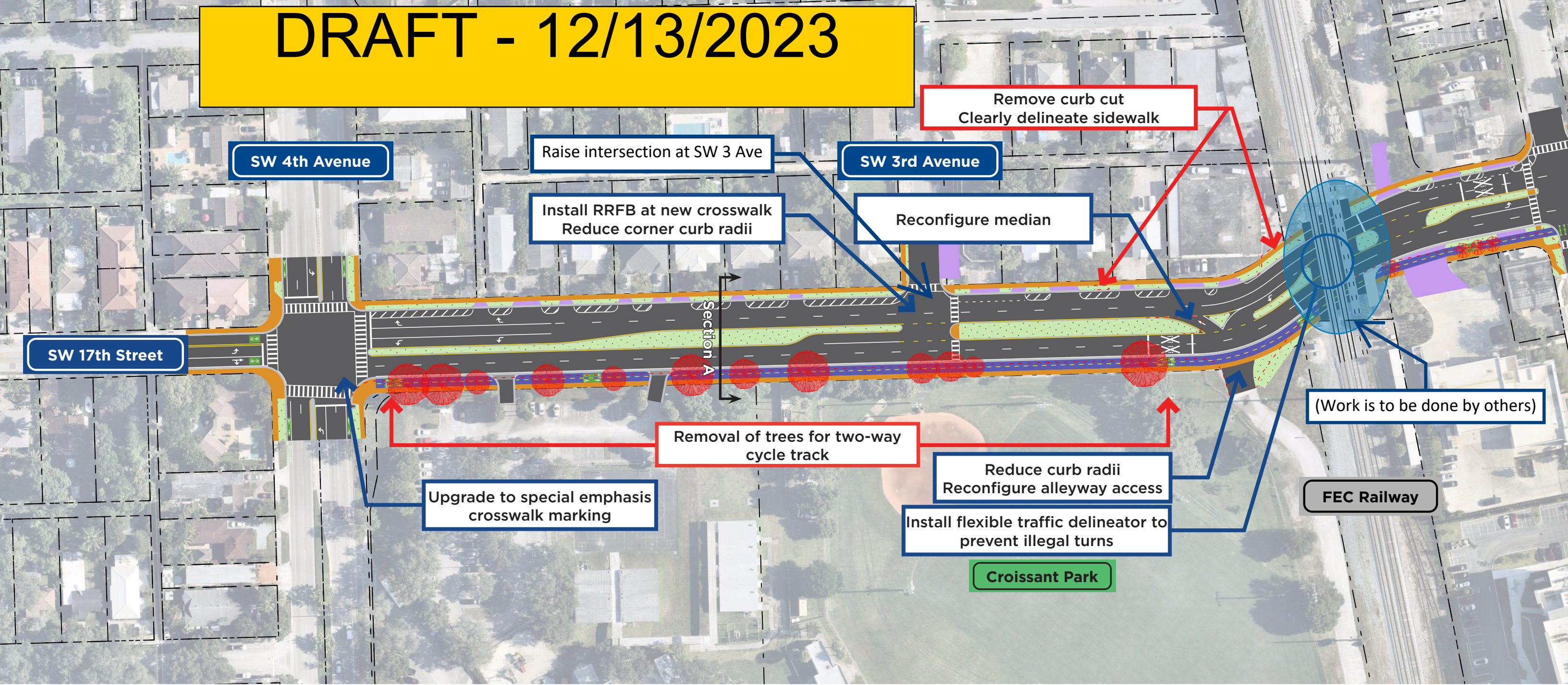
- : Property/ROW line
- : Location of existing pavement
- : Sharrows
- : Fill in Sidewalk Gaps



Location Map

Note: These images and diagrams represent a planning concept based on cursory planning efforts. If concept advances, significant additional design would be required.

DRAFT - 12/13/2023



- : Potential Removal of Trees
- : Potential LRT Corridor
- : Driveway Access

- : Property/ROW line
- : Location of existing pavement
- : Road pavement
- : Bike Lane
- : Sidewalk
- : Landscaping Area



Location Map

Note: These images and diagrams represent a planning concept based on cursory planning efforts. If concept advances, significant additional design would be required.

SE 3rd Avenue

SW 1st Avenue

Broward County Medical Center

Install RRFB at new crosswalk

Removal of trees to extend WB left turn lane

Upgrade to special emphasis crosswalk marking
Reduce corner curb radii

Upgrade to special emphasis crosswalk marking
Reduce corner curb radii

Raise intersection at SE 1 Ave


Potential locations for BCR Station crosswalk
Reduce corner curb radii

Removal of trees for two-way cycle track

SE 1st Avenue

FEC Railway

FTL Fire Station #8



- : Potential Removal of Trees
- : Potential LRT Corridor
- : Driveway Access


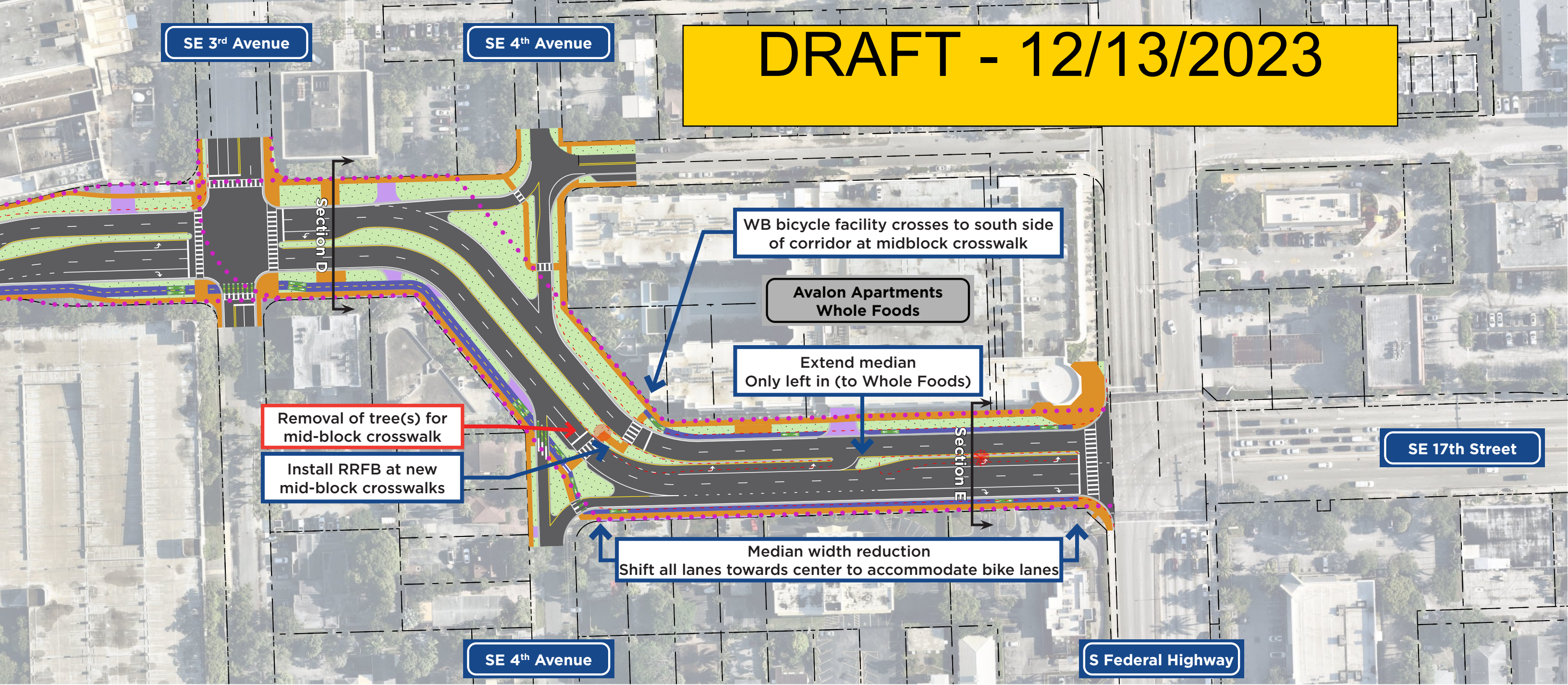
- : Property/ROW line
- : Location of existing pavement
- : Road pavement
- : Bike Lane
- : Sidewalk
- : Landscaping Area



Location Map

Note: These images and diagrams represent a planning concept based on cursory planning efforts. If concept advances, significant additional design would be required.

DRAFT - 12/13/2023



- : Potential Removal of Trees
- : Potential LRT Corridor
- : Driveway Access
- : Property/ROW line
- : Location of existing pavement
- : Road pavement
- : Bike Lane
- : Sidewalk
- : Landscaping Area



Note: These images and diagrams represent a planning concept based on cursory planning efforts. If concept advances, significant additional design would be required.