


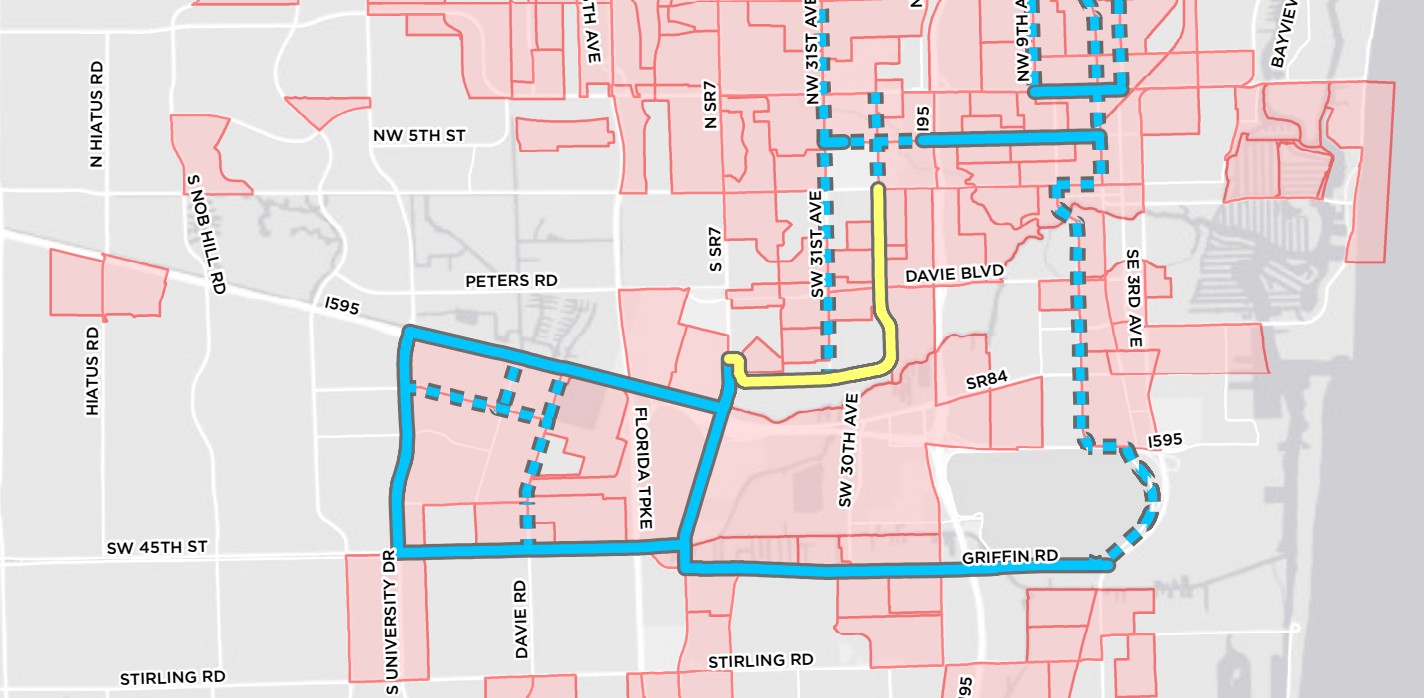
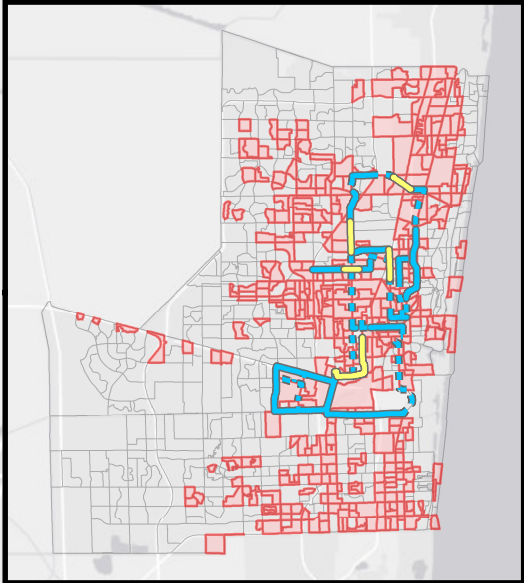


# Poverty Levels Above County Average

## Exhibit 6B

**Legend**

-  Proposed TIGER
-  In Progress Facility
-  Existing Facility
-  Block Groups Above County Average



Prepared By:



[BrowardMPO.org](http://BrowardMPO.org)

Notes:

County average is 1,463 people living in poverty per 10,000 people (ACS 2014: 5 Year)

This map is provided "as is" without warranty or any representation of accuracy, timeliness, or completeness. The MPO makes no warranties, expressed, or implied, as to the use of this map. The owner of this map acknowledges and accepts the limitations of the map, including the fact that the data coverages are dynamic and in constant state of maintenance, correction, and update. For complaints, questions or concerns about civil rights or nondiscrimination; or for special requests under the American with Disabilities Act, please contact: Christopher Ryan, Public Information Officer/Title VI Coordinator at (954) 876-0036 or [ryanc@browardmpo.org](mailto:ryanc@browardmpo.org)

Source:  
Broward MPO  
File Name:  
Poverty.mxd

Map Date: April 27, 2016

Aerial Image Date: N/A

Created by: C. Campobasso

