

October 25, 2019

Mr. John Podczerwinsky, AICP, Planning Supervisor
Florida Department of Transportation District Four
Planning & Environmental Management Office
3400 West Commercial Boulevard
Fort Lauderdale, Florida 33309

RE: Broward MPO FFY 2020 - FFY 2024 TIP Administrative Modifications

Dear Mr. Podczerwinsky

The purpose of this letter is to inform you that we have approved administrative modifications to the Broward MPO FFY 2020-FFY 2024 Transportation Improvement Program (TIP). These administrative modifications were reviewed and approved in response to requests made by your office.

Specifically, the Broward MPO concurs with the modifications for Fiscal Years 2020 through 2024 for the following projects:

- **4415791** *Miramar Pkwy from SW 184th Ave to SW 172nd Ave*
- **4398911** *SR-869/SW 10 St from W of SR-845/Powerline Rd to West of Military Trl*
- **4369641** *SR-9/I-95 from South of SW 10th Street to North of Hillsboro Blvd.*
- **4377981** *Coral Ridge Drive from Southgate Blvd. to Royal Palm Blvd.*
- **4377961** *Coral Ridge Drive from Royal Palm Blvd. to Wyndham Circle*

If you have any questions about this correspondence or require further information, please do not hesitate to call me at (954) 875-0035 or stuartg@browardmpo.org.

Sincerely,



For
Gregory Stuart, AICP
Executive Director

cc: Stacie Blizzard, FHWA
Robert Sachnin, FTA
Michael Ronskavitz, Broward MPO
William L. Cross, P.E., Broward MPO
Jihong Chen, Broward MPO
Christopher Restrepo, Broward MPO

Enclosure.

Chair

Bryan Caletka

Vice Chair

Frank C. Ortis

Deputy Vice Chair

Patricia Good

Members | Alternates

Margaret Bates
Mikkie Belvedere
Richard Blattner
Michael Carn
Howard P. Clark, Jr.
Yvette Colbourne
Beam Furr
Bill Ganz
Tom Green
Bill Harris
Dale V.C. Holness
Christine Hunschofsky
Byron Jaffe
Sandy Johnson
Eric H. Jones, Jr.
Michele Lazarow
Irene Kirdahy
Robert L. McKinzie
Barry Moss
Debra Placko
Max Pulcini
Tim Ryan
Denise "Dee" Schroeder
Barbara Sharief
Joshua Simmons
Joanne Simone
Elliot Sokolow
Lawrence A. Sofield
Lynn Stoner
Dean J. Trantalis
Michael Udine
Beverly Williams
Ana M. Zaide

Executive Director

Gregory Stuart

General Counsel

Alan Gabriel



Florida Department of Transportation

RON DESANTIS
GOVERNOR

3400 West Commercial Boulevard
Fort Lauderdale, FL 33309

KEVIN J. THIBAUT
SECRETARY

October 23, 2019

Mr. Gregory Stuart, Executive Director
Broward Metropolitan Planning Organization
100 West Cypress Creek Road
Suite 850
Fort Lauderdale, FL 33309

**SUBJECT: Broward Metropolitan Planning Organization (MPO)
TIP Modification FY 2019/20 – 2023/24
TIP Modification Requests**

Dear Mr. Stuart:

The purpose of this letter is to inform you of FY 2019/20 - 2023/24 Transportation Improvement Program (TIP) modifications to the Broward Metropolitan Planning Organization TIP that are needed to reconcile differences between the TIP and the Department's Adopted Five-Year Work Program. Broward Metropolitan Planning Organization FY 2019/20 TIP modifications are as follows:

EXISTING	FM#	Project Title	Limits		Description		Project Length
	439891-1	SR-869/SW 10 ST FROM W OF SR-845/POWERLINE RD TO WEST OF MILITARY TRL	FROM W OF SR-845/POWERLINE RD TO WEST OF MILITARY TRL		ADD MANAGED LANES		2.158
	Phase	Fund	FY 2020	FY 2021	FY 2022	FY 2023	FY 2024
	PD&E	DI	1,351				
	PD&E	DIH	1,384				
	PE	DIH	4,017				
	PE	DI					2,875,000
	ROW	ACNP	4,468,637				
	ROW	BNIR	2,949,348	7,500,000			
	ROW	DIH	295,314				
	ROW	DS	1,057,808				
	RRU	ACNP				8,000,000	

	DSB	ACNP					99,486,107
	DSB	DDR					1,006,720
	DSB	DI					75,987,222
	DSB	LFB					103,063,063
	DSB	PKED					35,000,000
	DSB	PKYI					68,063,062
	DSB	STED					13,825,524
	TOTAL		8,777,859	7,500,000	0	8,000,000	399,306,698


PROPOSED	FM#	Project Title	Limits		Description		Project Length
	439891-1	SR-869/SW 10 ST FROM W OF SR-845/POWERLINE RD TO WEST OF MILITARY TRL	FROM W OF SR-845/POWERLINE RD TO WEST OF MILITARY TRL		ADD MANAGED LANES		2.158
	Phase	Fund	FY 2020	FY 2021	FY 2022	FY 2023	FY 2024
	ROW	BNIR	22,276,254				
	ROW	ACNP	4,468,637				
	ROW	DS	29,048				
	ROW	DIH	295,314				
	RRU	ACNP				8,000,000	
	DSB	ACNP					99,486,107
	DSB	LFB					103,063,063
	DSB	DI					75,987,222
	DSB	DDR					1,006,720
	DSB	PKED					35,000,000
	DSB	STED					13,825,524
	DSB	PKYI					68,063,062
PE	DI					2,875,000	
TOTAL		27,069,253	0	0	8,000,000	399,306,698	

EXISTING	FM#	Project Title	Limits		Description		Project Length
	441579-1	MIRAMAR PKWY FROM SW 186TH AVE TO SW 172ND AVE	MIRAMAR PKWY FROM SW 186TH AVE TO SW 172ND AVE		BIKE PATH/TRAIL		1.441
	Phase	Fund	FY 2020	FY 2021	FY 2022	FY 2023	FY 2024
	ENV	TALT	10,000	10,000	0	0	0
	PE	TALT	481,073	0	0	0	0
	CST	SU	0	0	1,771,811	0	0
	TOTAL		491,073	10,000	1,771,811	0	0

PROPOSED	FM#	Project Title	Limits		Description		Project Length
	441579-1	MIRAMAR PKWY FROM SW 184TH AVE TO SW 172ND AVE	MIRAMAR PKWY FROM SW 184TH AVE TO SW 172ND AVE		BIKE PATH/TRAIL		1.964
	Phase	Fund	FY 2020	FY 2021	FY 2022	FY 2023	FY 2024
	ENV	TALT	10,000	10,000	0	0	0
	PE	TALT	481,073	0	0	0	0
	CST	SU	0	0	1,771,811	0	0
	TOTAL		491,073	10,000	1,771,811	0	0

If you have any questions or need additional information, please contact me at (954) 777-4561.

Sincerely,

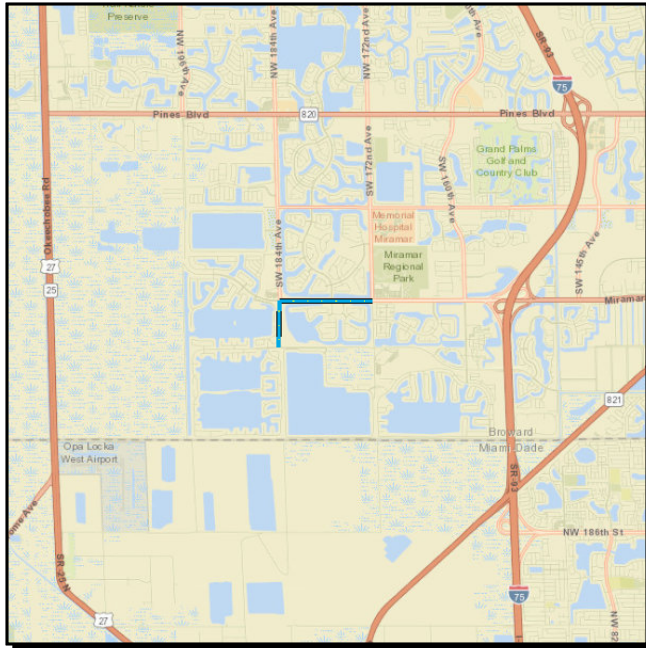


John M. Podczerwinsky, AICP, CTP
 Planning Supervisor
 District Four

GA/jp

4415791 MIRAMAR PKWY FROM SW 186TH AVE TO SW 172ND AVE

Non-SIS



Work Summary: BIKE PATH/TRAIL **From:**
To:
Lead Agency: MANAGED BY FDOT **Length:** 1.441
LRTP #: Pg. 43

Phase	Fund Source	2020	2021	2022	2023	2024	Total
ENV	TALT	10,000	10,000	0	0	0	20,000
PE	TALT	481,073	0	0	0	0	481,073
CST	SU	0	0	1,771,811	0	0	1,771,811
Total		491,073	10,000	1,771,811	0	0	2,272,884

Prior Year Cost:

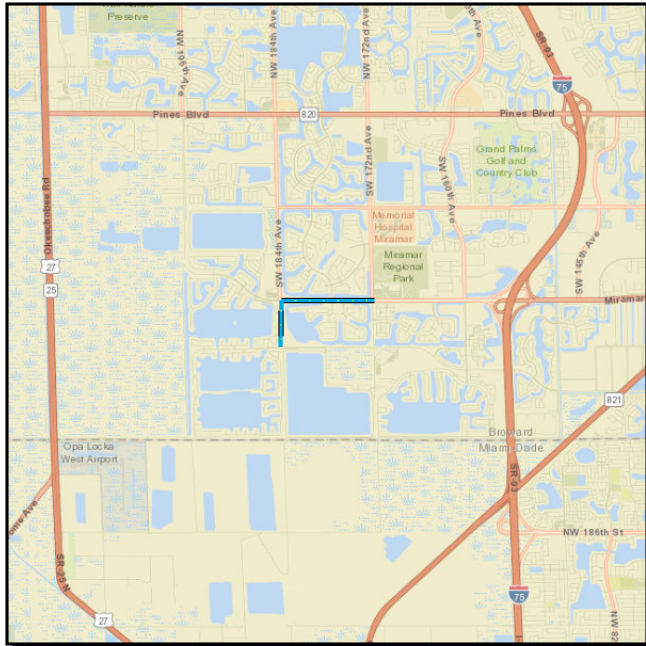
Future Year Cost:

Total Project Cost: 2,272,884

Project Description: 2017 MPO CSLIP PRIORITY #19 FDOT IS DOING THE PROJECT ON BEHALF OF CITY OF MIRAMAR ALSO INCLUDES SW 184 AVE MIRAMAR PKWY TO BASS CREEK RD

4415791 MIRAMAR PKWY FROM SW 184TH AVE TO SW 172ND AVE

Non-SIS



Work Summary: BIKE PATH/TRAIL **From:**
To:
Lead Agency: MANAGED BY FDOT **Length:** 1.964
LRTP #: Pg. 43

Phase	Fund Source	2020	2021	2022	2023	2024	Total
ENV	TALT	10,000	10,000	0	0	0	20,000
PE	TALT	481,073	0	0	0	0	481,073
CST	SU	0	0	1,771,811	0	0	1,771,811
Total		491,073	10,000	1,771,811	0	0	2,272,884

Prior Year Cost:

Future Year Cost:

Total Project Cost: 2,272,884

Project Description: 2017 MPO CSLIP PRIORITY #19 FDOT IS DOING THE PROJECT ON BEHALF OF CITY OF MIRAMAR ALSO INCLUDES SW 184 AVE MIRAMAR PKWY TO BASS CREEK RD

FLORIDA DEPARTMENT OF TRANSPORTATION
 OFFICE OF WORK PROGRAM
 MPO ROLLFORWARD REPORT
 =====
HIGHWAYS
 =====

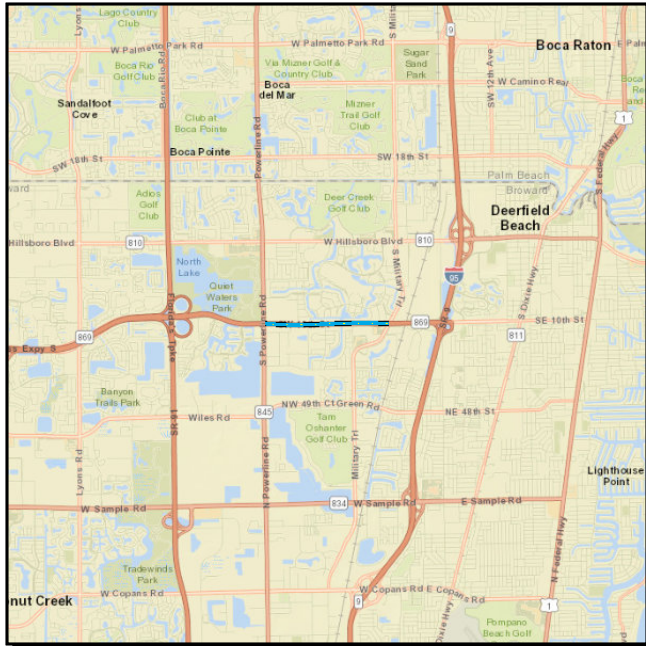
Superseded
Amended October 10, 2019

ITEM NUMBER:439891 1 PROJECT DESCRIPTION:SR-869/SW 10 ST FROM W OF SR-845/POWERLINE RD TO WEST OF MILITARY TRL *SIS*
 DISTRICT:04 COUNTY:BROWARD TYPE OF WORK:ADD MANAGED LANES
 EX DESC:2019 MPO PRIORITY #5

ROADWAY ID:86012000 PROJECT LENGTH: 2.158MI LANES EXIST/IMPROVED/ADDED: 3/ 3/ 0

FUND CODE	LESS THAN 2020	2020	2021	2022	2023	2024	GREATER THAN 2024	ALL YEARS
PHASE: P D & E / RESPONSIBLE AGENCY: MANAGED BY FDOT								
DDR	266,603	0	0	0	0	0	0	266,603
DI	8,072,574	1,351	0	0	0	0	0	8,073,925
DIH	251,980	1,384	0	0	0	0	0	253,364
DS	355,570	0	0	0	0	0	0	355,570
PHASE: PRELIMINARY ENGINEERING / RESPONSIBLE AGENCY: MANAGED BY FDOT								
DI	1,560,000	0	0	0	0	2,875,000	0	4,435,000
DIH	5,983	4,017	0	0	0	0	0	10,000
PHASE: RIGHT OF WAY / RESPONSIBLE AGENCY: MANAGED BY FDOT								
ACNP	0	4,468,637	0	0	0	0	0	4,468,637
BNIR	0	2,949,348	7,500,000	0	0	0	0	10,449,348
DI	525,600	0	0	0	0	0	0	525,600
DIH	2,507	295,314	0	0	0	0	0	297,821
DS	0	1,057,808	0	0	0	0	0	1,057,808
PHASE: RAILROAD & UTILITIES / RESPONSIBLE AGENCY: MANAGED BY FDOT								
ACNP	0	0	0	0	8,000,000	0	0	8,000,000
PHASE: ENVIRONMENTAL / RESPONSIBLE AGENCY: MANAGED BY FDOT								
DDR	9,965	0	0	0	0	0	0	9,965
PHASE: DESIGN BUILD / RESPONSIBLE AGENCY: MANAGED BY FDOT								
ACNP	0	0	0	0	0	99,486,107	666,000	100,152,107
DDR	0	0	0	0	0	1,006,720	0	1,006,720
DI	0	0	0	0	0	75,987,222	0	75,987,222
LFB	0	0	0	0	0	103,063,063	0	103,063,063
PKED	0	0	0	0	0	35,000,000	0	35,000,000
PKYI	0	0	0	0	0	68,063,062	0	68,063,062
STED	0	0	0	0	0	13,825,524	0	13,825,524
TOTAL 439891 1	11,050,782	8,777,859	7,500,000	0	8,000,000	399,306,698	666,000	435,301,339
TOTAL PROJECT:	11,050,782	8,777,859	7,500,000	0	8,000,000	399,306,698	666,000	435,301,339

4398911 SR-869/SW 10 ST FROM W OF SR-845/POWERLINE RD TO WEST OF MILITARY TRL Non-SIS



Work Summary: ADD MANAGED LANES **From:**
To:
Lead Agency: MANAGED BY FDOT **Length:** 2.158
LRTP #: Pg. 47

Prior Year Cost: 11,050,782

Future Year Cost: 666,000

Total Project Cost: 446,092,733

Project Description: 2019 MPO PRIORITY #5

Phase	Fund Source	2020	2021	2022	2023	2024	Total
ROW	BNIR	22,276,254	0	0	0	0	22,276,254
ROW	ACNP	4,468,637	0	0	0	0	4,468,637
ROW	DS	29,048	0	0	0	0	29,048
ROW	DIH	295,314	0	0	0	0	295,314
RRU	ACNP	0	0	0	8,000,000	0	8,000,000
DSB	ACNP	0	0	0	0	99,486,107	99,486,107
DSB	LFB	0	0	0	0	103,063,063	103,063,063
DSB	DI	0	0	0	0	75,987,222	75,987,222
DSB	DDR	0	0	0	0	1,006,720	1,006,720
DSB	PKED	0	0	0	0	35,000,000	35,000,000
PE	DI	0	0	0	0	2,875,000	2,875,000
DSB	STED	0	0	0	0	13,825,524	13,825,524
DSB	PKYI	0	0	0	0	68,063,062	68,063,062
Total		27,069,253	0	0	8,000,000	399,306,698	434,375,951



Florida Department of Transportation

RON DESANTIS
GOVERNOR

3400 West Commercial Boulevard
Fort Lauderdale, FL 33309

KEVIN J. THIBAUT
SECRETARY

October 23, 2019

Mr. Gregory Stuart, Executive Director
Broward Metropolitan Planning Organization
100 West Cypress Creek Road
Suite 850
Fort Lauderdale, FL 33309

**SUBJECT: Broward Metropolitan Planning Organization (MPO)
TIP Modification FY 2019/20 – 2023/24
FM# 436964-1, SR-9/I-95 from South of SW 10th Street to North of Hillsboro Blvd.**

Dear Mr. Stuart:

The purpose of this letter is to inform you of FY 2019/20 - 2023/24 Transportation Improvement Program (TIP) modifications to the Broward Metropolitan Planning Organization TIP that are needed to reconcile differences between the TIP and the Department's Adopted Five-Year Work Program. Broward Metropolitan Planning Organization FY 2019/20 TIP modification is as follows:

EXISTING	FM#	Project Title	Limits		Description	Project Length
	436964-1	SR-9/I-95 FROM SOUTH OF SW 10TH STREET TO NORTH OF HILLSBORO BLVD.	FROM SOUTH OF SW 10TH STREET TO NORTH OF HILLSBORO BLVD.		INTERCHANGE IMPROVEMENT PLUS CROSS STREET IMPROVEMENT INCLUDES WORK ON HILLSBORO BLVD; SW 10TH ST. FROM W. OF MILITARY TRL TO E. OF SW NATURA BLVD HILLSBORO BLVD FROM GOOLSBY BLVD TO SW NATURA BLVD	7.250
	Phase	Fund	FY 2020	FY 2021	FY 2022	FY 2023
	PD&E	DIH	16,130	0	0	0
	PE	DI	0	0	2,750,000	0
	PE	DIH	3,255	0	0	0
	ROW	ACNP	1,000,000	25,617,598	0	0
	ROW	DI	164,727	1,294,500	0	0
	ROW	DIH	67,548	0	0	0

ENV	DDR	20,000	0	0	0
TOTAL		1,271,660	26,912,098	2,750,000	0

PROPOSED	FM#	Project Title	Limits		Description	Project Length
	436964-1	SR-9/I-95 FROM SOUTH OF SW 10TH STREET TO NORTH OF HILLSBORO BLVD.	FROM SOUTH OF SW 10TH STREET TO NORTH OF HILLSBORO BLVD.		INTERCHANGE IMPROVEMENT PLUS CROSS STREET IMPROVEMENT INCLUDES WORK ON HILLSBORO BLVD; SW 10TH ST. FROM W. OF MILITARY TRL TO E. OF SW NATURA BLVD HILLSBORO BLVD FROM GOOLSBY BLVD TO SW NATURA BLVD	7.250
	Phase	Fund	FY 2020	FY 2021	FY 2022	FY 2023
	PD&E	DIH	16,130	0	0	0
	PE	DI	0	0	2,750,000	0
	PE	DIH	3,255	0	0	0
	ROW	ACNP	1,000,000	25,617,598	0	0
	ROW	DI	164,727	1,294,500	0	0
	ROW	DIH	67,548	0	0	0
	ENV	DDR	20,000	0	0	0
PE	ACNP	500,000	0	0	0	
TOTAL		1,771,660	26,912,098	2,750,000	0	

If you have any questions or need additional information, please contact me at (954) 777-4561.

Sincerely,



John M. Podczerwinsky, AICP, CTP
 Planning Supervisor
 District Four

GA/jp

FLORIDA DEPARTMENT OF TRANSPORTATION
 OFFICE OF WORK PROGRAM
 MPO ROLLFORWARD REPORT
 =====
HIGHWAYS
 =====

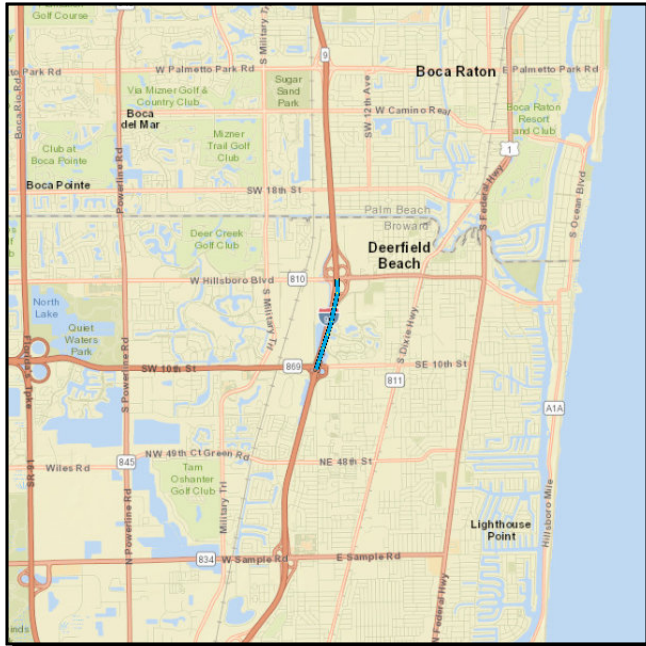
Superseded
Amended October 10, 2019

ITEM NUMBER:436964 1		PROJECT DESCRIPTION:SR-9/I-95 FROM SOUTH OF SW 10TH STREET TO NORTH OF HILLSBORO BLVD.					*SIS*	
DISTRICT:04		COUNTY:BROWARD					TYPE OF WORK:INTERCHANGE - ADD LANES	
EX DESC:2019 MPO PRIORITY #5 SYSTEM INTERCHANGE IMPROVEMENT PLUS CROSS STREET IMPROVEMENT INCLUDES WORK ON HILLSBORO BLVD; SW 10TH ST. FROM W. OF MILITARY TRL TO E. OF SW NATURA BLVD HILLSBORO BLVD FROM GOOLSBY BLVD TO SW NATURA BLVD CONS TRUCTION ON 436964-2		PROJECT LENGTH: 7.250MI					LANES EXIST/IMPROVED/ADDED: 8/ 8/ 1	
FUND CODE	LESS THAN 2020	2020	2021	2022	2023	2024	GREATER THAN 2024	ALL YEARS
PHASE: P D & E / RESPONSIBLE AGENCY: MANAGED BY FDOT								
DDR	947,996	0	0	0	0	0	0	947,996
DI	1,626,166	0	0	0	0	0	0	1,626,166
DIH	57,346	16,130	0	0	0	0	0	73,476
DS	1,852,553	0	0	0	0	0	0	1,852,553
PHASE: PRELIMINARY ENGINEERING / RESPONSIBLE AGENCY: MANAGED BY FDOT								
DI	42,407	0	0	2,750,000	0	0	0	2,792,407
DIH	17,349	3,255	0	0	0	0	0	20,604
PHASE: RIGHT OF WAY / RESPONSIBLE AGENCY: MANAGED BY FDOT								
ACNP	0	1,000,000	25,617,598	0	0	0	0	26,617,598
DI	726,393	164,727	1,294,500	0	0	0	0	2,185,620
DIH	181	67,548	0	0	0	0	0	67,729
PHASE: ENVIRONMENTAL / RESPONSIBLE AGENCY: MANAGED BY FDOT								
DDR	9,979	20,000	0	0	0	0	0	29,979
TOTAL 436964 1	5,280,370	1,271,660	26,912,098	2,750,000	0	0	0	36,214,128
TOTAL PROJECT:	5,280,370	1,271,660	26,912,098	2,750,000	0	0	0	36,214,128

4369641

SR-9/I-95 FROM SOUTH OF SW 10TH STREET TO NORTH OF HILLSBORO BLVD.

Non-SIS



Work Summary: INTERCHANGE - ADD LANES

From:

To:

Lead Agency: MANAGED BY FDOT

Length: 7.250

LRTP #: Pg. 47

Phase	Fund Source	2020	2021	2022	2023	2024	Total
PE	DIH	3,255	0	0	0	0	3,255
ROW	ACNP	1,000,000	25,617,598	0	0	0	26,617,598
ROW	DI	164,727	1,294,500	0	0	0	1,459,227
PD&E	DIH	16,130	0	0	0	0	16,130
ROW	DIH	67,548	0	0	0	0	67,548
PE	ACNP	500,000	0	0	0	0	500,000
ENV	DDR	20,000	0	0	0	0	20,000
PE	DI	0	0	2,750,000	0	0	2,750,000
Total		1,771,660	26,912,098	2,750,000	0	0	31,433,758

Prior Year Cost: 5,280,370

Future Year Cost:

Total Project Cost: 36,714,128

Project Description: 2019 MPO PRIORITY #5 SYSTEM INTERCHANGE IMPROVEMENT PLUS CROSS STREET IMPROVEMENT INCLUDES WORK ON HILLSBORO BLVD; SW 10TH ST. FROM W. OF MILITARY TRL TO E. OF SW NATURA BLVD HILLSBORO BLVD FROM GOULSBY BLVD TO SW NATURA BLVD CONSTRUCTION ON 436964-2



Florida Department of Transportation

RON DESANTIS
GOVERNOR

3400 West Commercial Blvd.
Fort Lauderdale, FL 33309

KEVIN J. THIBAUT
SECRETARY

October 9, 2019

Mr. Gregory Stuart, Executive Director
Broward Metropolitan Planning Organization
100 West Cypress Creek Road
Suite 850
Fort Lauderdale, FL 33309


**SUBJECT: Broward Metropolitan Planning Organization (MPO)
TIP Amendment Request FY 2019/20 – 2023/24
FM No. 437798-1, Coral Ridge Drive from Southgate Blvd. to Royal Palm Blvd.**

Dear Mr. Stuart:

Pursuant to Title 23 and Title 49, the Florida Department of Transportation requests your processing and approval of the attached amendment to the FY 2019/20 – 2023/24 Transportation Improvement Program. This amendment is required because a new phase has been added to the work program and needs to be reflected in the TIP. This Transportation Improvement Program Amendment is consistent with the Adopted Long-Range Transportation Plan and the adopted TIP remains financially constrained.

If you have any questions or need additional information, please contact me at (954) 777-4651.

Sincerely,



John Podczewinsky, AICP CTP
Planning Supervisor
District Four

GA/jp

Attachments: A) MPO TIP amendment request form

The above TIP amendment was authorized to be included in the FY 2019/20-2023/24 Transportation Improvement Program.

Mr. Gregory Stuart
Director

Signature

**Transportation Improvement Program Amendment
FY 2019/20-2023/24**

TIP Amendment Number 437798-1

TIP Page Number 5-1-11

Is a STIP amendment needed for this project? (check if yes)

The TIP Amendment is consistent with the Adopted Long Range Transportation Plan and remains financially constrained.

L RTP Page Number 7

Metropolitan Planning Organization Chairman or Designee

John Podczerwinsky 954-777-4651/Damaris Williams 954-777-4679
FDOT District Representative
District Four

TIP amendment criteria:

- A The change adds new individual projects to the current TIP
- B The change adversely impacts financial constraint
- C The change results in major scope changes
- D The change removes or deletes an individually listed project from the TIP
- E The change results in a cost increase that is greater than 20% AND greater than \$2 million.
- F Other

Project Name: CORAL RIDGE DRIVE FROM SOUTHGATE BLVD. TO ROYAL PALM BLVD.

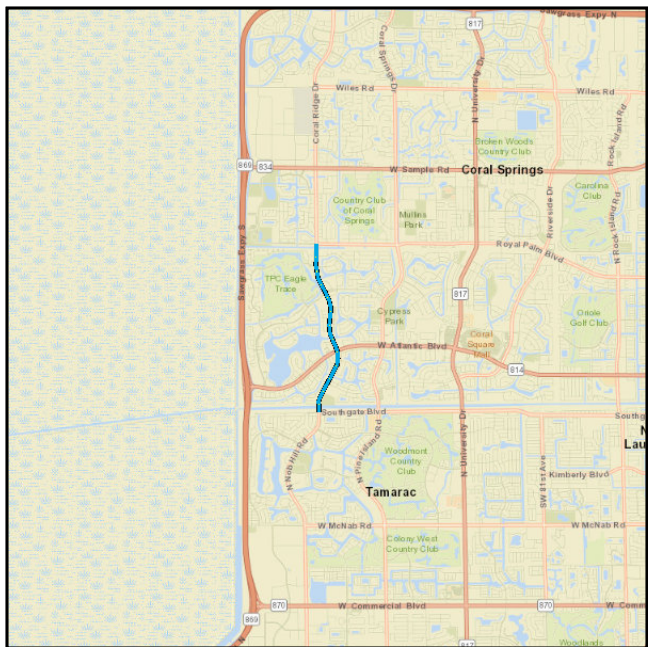
Notes: Managed by FDOT

Status	FPN	Limits	Description	Project Length	Phase	Fund Source	FY 2020	FY 2021	FY 2022	FY 2023	FY 2024	Total
Existing	437798-1	CORAL RIDGE DRIVE FROM SOUTHGATE BLVD. TO ROYAL PALM BLVD.	BIKE LANE/SIDEWALK	2.188	CST	SU		\$ 4,727,353				\$ 4,727,353
Proposed	437798-1	CORAL RIDGE DRIVE FROM SOUTHGATE BLVD. TO ROYAL PALM BLVD.	BIKE LANE/SIDEWALK	2.188	CST	SU		\$ 4,727,353				\$ 4,727,353
					ENV	SU	\$ 7,455					\$ 7,455

4377981

CORAL RIDGE DRIVE FROM SOUTHGATE BLVD. TO ROYAL PALM BLVD.

Non-SIS



Work Summary: BIKE LANE/SIDEWALK **From:**
To:
Lead Agency: MANAGED BY FDOT **Length:** 2.188
LRTP #: pg. 7

Phase	Fund Source	2020	2021	2022	2023	2024	Total
CST	SU	0	4,727,353	0	0	0	4,727,353
Total		0	4,727,353	0	0	0	4,727,353

Prior Year Cost: 1,116,951

Future Year Cost:

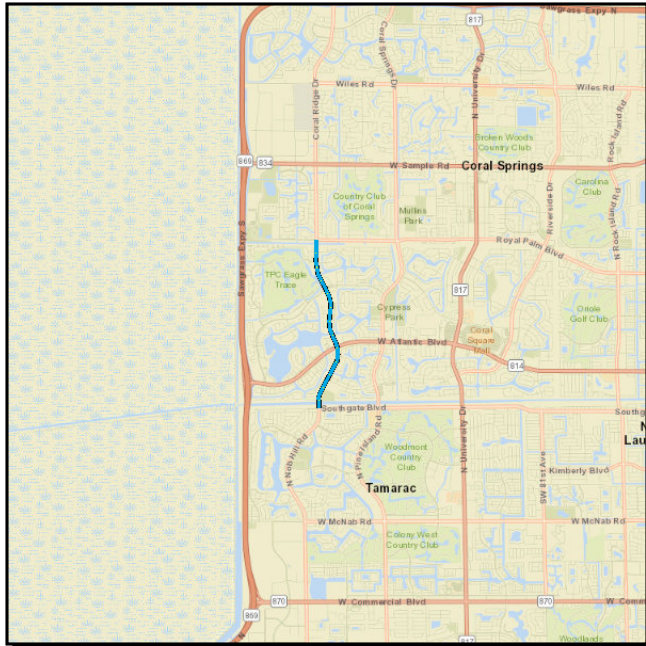
Total Project Cost: 5,844,304

Project Description: BROWARD MPO MOBILITY 2015 - MPO PRIORITY #2 GOES WITH 437796-1

4377981

CORAL RIDGE DRIVE FROM SOUTHGATE BLVD. TO ROYAL PALM BLVD.

Non-SIS



Work Summary: BIKE LANE/SIDEWALK **From:**
To:
Lead Agency: MANAGED BY FDOT **Length:** 2.188
LRTP #: pg. 7

Phase	Fund Source	2020	2021	2022	2023	2024	Total
ENV	SU	7,455	0	0	0	0	7,455
CST	SU	0	4,727,353	0	0	0	4,727,353
Total		7,455	4,727,353	0	0	0	4,734,808

Prior Year Cost: 1,116,951

Future Year Cost:

Total Project Cost: 5,851,759

Project Description: BROWARD MPO MOBILITY 2015 - MPO PRIORITY #2 GOES WITH 437796-1



Florida Department of Transportation

RON DESANTIS
GOVERNOR

3400 West Commercial Blvd.
Fort Lauderdale, FL 33309

KEVIN J. THIBAUT
SECRETARY

October 9, 2019

Mr. Gregory Stuart, Executive Director
Broward Metropolitan Planning Organization
100 West Cypress Creek Road
Suite 850
Fort Lauderdale, FL 33309

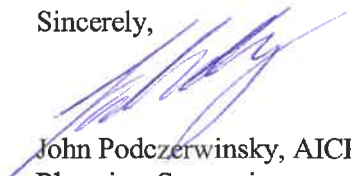
**SUBJECT: Broward Metropolitan Planning Organization (MPO)
TIP Amendment Request FY 2019/20 – 2023/24
FM No. 437796-1, Coral Ridge Drive from Royal Palm Blvd. to Wyndham Circle**

Dear Mr. Stuart:

Pursuant to Title 23 and Title 49, the Florida Department of Transportation requests your processing and approval of the attached amendment to the FY 2019/20 – 2023/24 Transportation Improvement Program. This amendment is required because a new phase has been added to the work program and needs to be reflected in the TIP. This Transportation Improvement Program Amendment is consistent with the Adopted Long-Range Transportation Plan and the adopted TIP remains financially constrained.

If you have any questions or need additional information, please contact me at (954) 777-4651.

Sincerely,



John Podczerwinsky, AICP CTP
Planning Supervisor
District Four

GA/jp

Attachments: A) MPO TIP amendment request form

The above TIP amendment was authorized to be included in the FY 2019/20-2023/24 Transportation Improvement Program.

Mr. Gregory Stuart
Director

Signature

**Transportation Improvement Program Amendment
FY 2019/20-2023/24**

TIP Amendment Number 437796-1

TIP Page Number 5-1-11

Is a STIP amendment needed for this project? (check if yes)

The TIP Amendment is consistent with the Adopted Long Range Transportation Plan and remains financially constrained.

LRTP Page Number 7

Metropolitan Planning Organization Chairman or Designee

John Podczerwinsky 954-777-4651/Damaris Williams 954-777-4679
FDOT District Representative
District Four

TIP amendment criteria:

- A The change adds new individual projects to the current TIP
- B The change adversely impacts financial constraint
- C The change results in major scope changes
- D The change removes or deletes an individually listed project from the TIP
- E The change results in a cost increase that is greater than 20% AND greater than \$2 million.
- F Other

Project Name: CORAL RIDGE DRIVE FROM ROYAL PALM BLVD. TO WYNDHAM CIRCLE

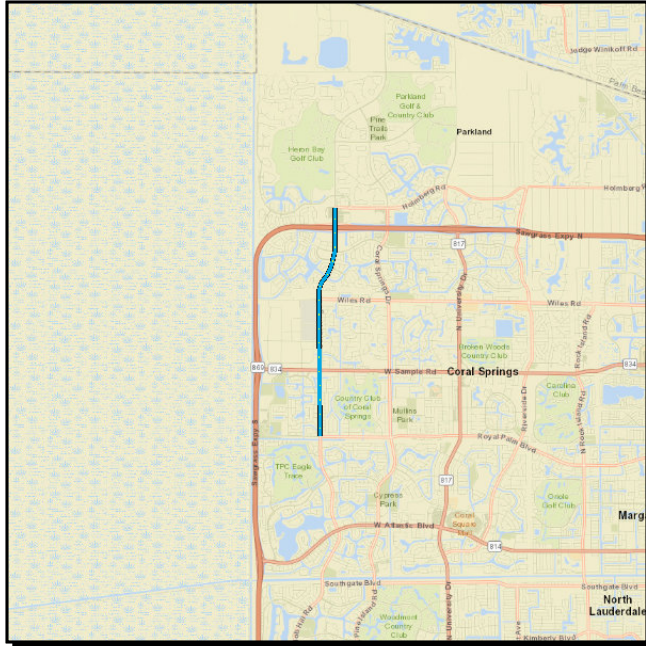
Notes: Managed by FDOT

Status	FPN	Limits	Description	Project Length	Phase	Fund Source	FY 2020	FY 2021	FY 2022	FY 2023	FY 2024	Total
Existing	437796-1	CORAL RIDGE DRIVE FROM ROYAL PALM BLVD. TO WYNDHAM CIRCLE	BIKE LANE/SIDEWALK	2.594	CST	SU		\$ 8,041,221				\$ 8,041,221
Proposed	437796-1	CORAL RIDGE DRIVE FROM ROYAL PALM BLVD. TO WYNDHAM CIRCLE	BIKE LANE/SIDEWALK	2.594	CST	SU		\$ 8,041,221				\$ 8,041,221
					ENV	ACSA	\$ 5,150				\$ 5,150	

4377961

CORAL RIDGE DRIVE FROM ROYAL PALM BLVD. TO WYNDHAM CIRCLE

Non-SIS



Work Summary: BIKE LANE/SIDEWALK **From:**
To:
Lead Agency: MANAGED BY FDOT **Length:** 2.594
LRTP #: pg. 7

Phase	Fund Source	2020	2021	2022	2023	2024	Total
CST	SU	0	8,041,221	0	0	0	8,041,221
Total		0	8,041,221	0	0	0	8,041,221

Prior Year Cost: 1,433,951

Future Year Cost:

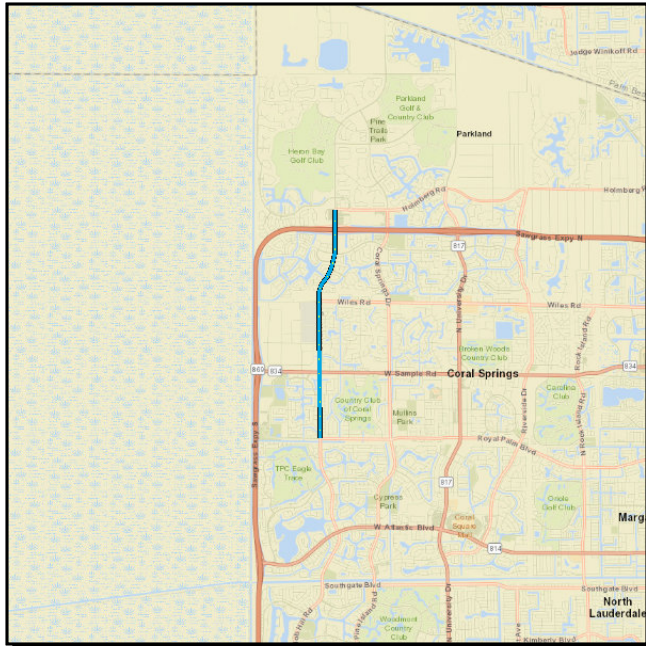
Total Project Cost: 9,475,172

Project Description: BROWARD MPO MOBILITY 2015 - MPO PRIORITY #2 GOES WITH 437798-1

4377961

CORAL RIDGE DRIVE FROM ROYAL PALM BLVD. TO WYNDHAM CIRCLE

Non-SIS



Work Summary: BIKE LANE/SIDEWALK **From:**
To:
Lead Agency: MANAGED BY FDOT **Length:** 2.594
LRTP #: pg. 7

Phase	Fund Source	2020	2021	2022	2023	2024	Total
ENV	ACSA	5,150	0	0	0	0	5,150
CST	SU	0	8,041,221	0	0	0	8,041,221
Total		5,150	8,041,221	0	0	0	8,046,371

Prior Year Cost: 1,433,951

Future Year Cost:

Total Project Cost: 9,480,322

Project Description: BROWARD MPO MOBILITY 2015 - MPO PRIORITY #2 GOES WITH 437798-1