

January 14, 2020

Mr. John Podczewinsky, AICP, Planning Supervisor
Florida Department of Transportation District Four
Planning & Environmental Management Office
3400 West Commercial Boulevard
Fort Lauderdale, Florida 33309

RE: Broward MPO FFY 2020 - FFY 2024 TIP Administrative Modifications

Dear Mr. Podczewinsky


The purpose of this letter is to inform you that we have approved administrative modifications to the Broward MPO FFY 2020-FFY 2024 Transportation Improvement Program (TIP). These administrative modifications were reviewed and approved in response to requests made by your office.

Specifically, the Broward MPO concurs with the modification for Fiscal Years 2020 through 2024 for the following projects:

- **FM# 4442011** SR-869 and SR-9/I-95 Along SR-869 & I-95 Corridor
- **FM# 4415781** SW 64th Ave From SW 35th Street to Pembroke Road
- **FM# 4455131** SR-9/I-95 @ SR-842/Broward Boulevard

If you have any questions about this correspondence or require further information, please do not hesitate to call me at (954) 875-0035 or stuartg@browardmpo.org.

Sincerely,



Gregory Stuart, AICP
Executive Director

- cc: Stacie Blizzard, FHWA
Robert Sachnin, FTA
Michael Ronskavitz, Broward MPO
William L. Cross, P.E., Broward MPO
Jihong Chen, Broward MPO
Christopher Restrepo, Broward MPO

Enclosure.

Chair

Bryan Caletka

Vice Chair

Frank C. Ortis

Deputy Vice Chair

Patricia Good

Members | Alternates

Margaret Bates
Mikkie Belvedere
Richard Blattner
Michael Carn
Howard P. Clark, Jr.
Yvette Colbourne
Beam Furr
Bill Ganz
Tom Green
Bill Harris
Dale V.C. Holness
Christine Hunschofsky
Byron Jaffe
Sandy Johnson
Eric H. Jones, Jr.
Michele Lazarow
Irene Kirdahy
Robert L. McKinzie
Barry Moss
Debra Placko
Max Pulcini
Tim Ryan
Denise "Dee" Schroeder
Barbara Sharief
Joshua Simmons
Joanne Simone
Elliot Sokolow
Lawrence A. Sofield
Lynn Stoner
Dean J. Trantalis
Michael Udine
Beverly Williams
Ana M. Zaide

Executive Director

Gregory Stuart

General Counsel

Alan Gabriel



Florida Department of Transportation

**RON DESANTIS
GOVERNOR**

3400 West Commercial Boulevard
Fort Lauderdale, FL 33309

**KEVIN J. THIBAUT
SECRETARY**

January 8, 2020

Mr. Gregory Stuart, Executive Director
Broward Metropolitan Planning Organization
100 West Cypress Creek Road
Suite 850
Fort Lauderdale, FL 33309

**SUBJECT: Broward Metropolitan Planning Organization (MPO)
TIP Modification FY 2019/20 – 2023/24
FM# 444201-1**

Dear Mr. Stuart:

The purpose of this letter is to inform you of a FY 2019/20 - 2023/24 Transportation Improvement Program (TIP) modification to the Broward Metropolitan Planning Organization TIP that is needed to reconcile differences between the TIP and the Department's Adopted Five-Year Work Program.

The Broward Metropolitan Planning Organization FY 2019/20 TIP modification is as follows:

EXISTING	FM#	Project Title	Limits		Description		Project Length
	444201-1	SR-869 AND SR-9/I-95 ALONG SR-869 & I-95 CORRIDOR	SR-869 AND SR-9/I-95 ALONG SR-869 & I-95 CORRIDOR		CORRIDOR DESIGN CONSULTANT(CDC) SERVICES FOR DESIGN, PROCUREMENT, & POST DESIGN		9.998 MI
	Phase	Fund	FY 2020	FY 2021	FY 2022	FY 2023	LFYs
	PE	DIH	30,000				
	ENV	DDR	8,521,933				
	PE	DS			2,478,067	3,000,000	3,000,000
	TOTAL		8,551,933			2,478,067	3,000,000

PROPOSED	FM#	Project Title	Limits		Description		Project Length
	444201-1	SR-869 AND SR-9/1-95 ALONG SR-869 & I-95 CORRIDOR	SR-869 AND SR-9/1-95 ALONG SR-869 & I-95 CORRIDOR		CORRIDOR DESIGN CONSULTANT(CDC) SERVICES FOR DESIGN, PROCUREMENT, & POST DESIGN		9.998 MI
	Phase	Fund	FY 2020	FY 2021	FY 2022	FY 2023	LFYs
	PE	DIH	30,000				
	ENV	DDR	8,521,933				
	PE	DS			2,478,067	3,000,000	3,000,000
	PE	SA	103,000				
	TOTAL		8,654,933			2,478,067	3,000,000

If you have any questions or need additional information, please contact me at (954) 777-4561.

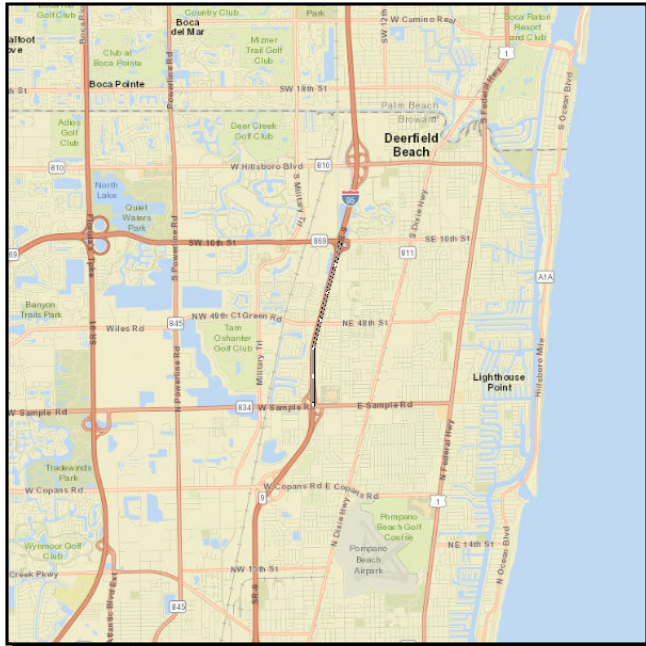
Sincerely,

John M. Podezerwinsky, AICP, CTP
 Planning Supervisor
 District Four

GA/jp

4442011 SR-869 AND SR-9/I-95 ALONG SR-869 & I-95 CORRIDOR

SIS



Work Summary: PRELIMINARY ENGINEERING

From:

To:

Lead Agency: MANAGED BY FDOT

Length: 9.998

LRTP #: Pg. 35

Phase	Fund Source	2020	2021	2022	2023	2024	Total
PE	DIH	30,000	0	0	0	0	30,000
PE	DDR	8,521,933	0	0	0	0	8,521,933
PE	DS	0	0	2,478,067	3,000,000	3,000,000	8,478,067
Total		8,551,933	0	2,478,067	3,000,000	3,000,000	17,030,000

Prior Year Cost:

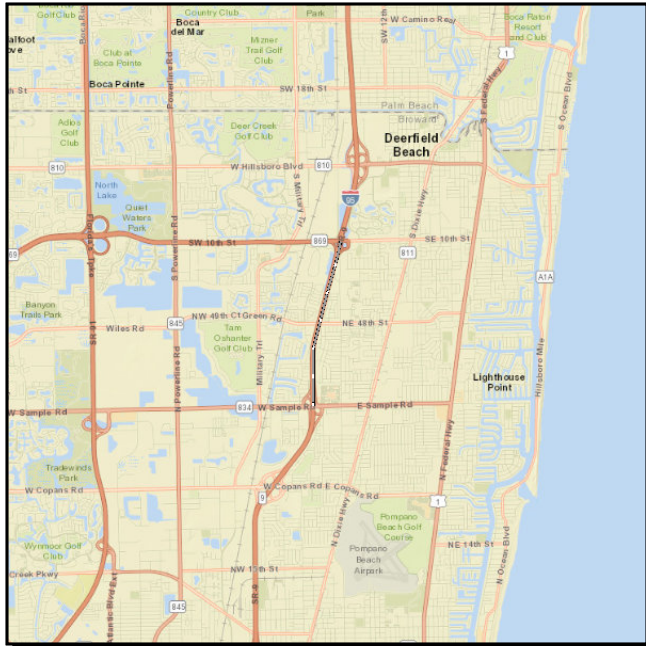
Future Year Cost:

Total Project Cost: 17,030,000

Project Description: 2019 MPO PRIORITY #5 CORRIDOR DESIGN CONSULTANT(CDC) SERVICES FOR DESIGN, PROCUREMENT, & POST DESIGN OF THE SR-869/SW 10TH ST MANAGED LANES TO SR-9/I-95 EXPRESS LANES DIRECT CONNECTION PROJECTS (439891-1 & 436964-2). INCLUDES CONNECTION WITH THE SR-869/ SAWGRASS EXPWY AND FLORIDA TP & SW 10TH STREET LOCAL ROADWAY

4442011 SR-869 AND SR-9/I-95 ALONG SR-869 & I-95 CORRIDOR

SIS



Work Summary: PRELIMINARY ENGINEERING

From:

To:

Lead Agency: MANAGED BY FDOT

Length: 9.998

LRTP #: Pg. 35

Phase	Fund Source	2020	2021	2022	2023	2024	Total
PE	DIH	30,000	0	0	0	0	30,000
PE	DDR	8,521,933	0	0	0	0	8,521,933
PE	SA	103,000	0	0	0	0	103,000
PE	DS	0	0	2,478,067	3,000,000	3,000,000	8,478,067
Total		8,654,933	0	2,478,067	3,000,000	3,000,000	17,133,000

Prior Year Cost:

Future Year Cost:

Total Project Cost: 17,133,000

Project Description: 2019 MPO PRIORITY #5 CORRIDOR DESIGN CONSULTANT(CDC) SERVICES FOR DESIGN, PROCUREMENT, & POST DESIGN OF THE SR-869/SW 10TH ST MANAGED LANES TO SR-9/I-95 EXPRESS LANES DIRECT CONNECTION PROJECTS (439891-1 & 436964-2). INCLUDES CONNECTION WITH THE SR-869/ SAWGRASS EXPWY AND FLORIDA TP & SW 10TH STREET LOCAL ROADWAY



Florida Department of Transportation

RON DESANTIS
GOVERNOR

3400 West Commercial Boulevard
Fort Lauderdale, FL 33309

KEVIN J. THIBAUT
SECRETARY

January 10, 2020

Mr. Gregory Stuart, Executive Director
Broward Metropolitan Planning Organization
100 West Cypress Creek Road
Suite 850
Fort Lauderdale, FL 33309

**SUBJECT: Broward Metropolitan Planning Organization (MPO)
TIP Modification FY 2019/20 – 2023/24
FM# 441578-1, SW 64th Avenue from SW 35th Street to Pembroke Road**

Dear Mr. Stuart:

The purpose of this letter is to inform you of a FY 2019/20 - 2023/24 Transportation Improvement Program (TIP) modification to the Broward Metropolitan Planning Organization TIP that is needed to reconcile differences between the TIP and the Department's Adopted Five-Year Work Program.

The Broward Metropolitan Planning Organization FY 2019/20 TIP modification is as follows:

EXISTING	FM#	Project Title	Limits		Description		Project Length
	441578-1	SW 64TH AVE FROM SW 35TH STREET TO PEMBROKE ROAD	FROM SW 35TH STREET TO PEMBROKE ROAD		BIKE PATH/TRAIL		0.746 MI
	Phase	Fund	FY 2020	FY 2021	FY 2022	FY 2023	LFYs
	PE	TALT	157,795				
	ENV	TALU	82,000	15,000			
	PE	TALU	196,205				
	CST	SU			1,882,468		
	TOTAL		436,000	15,000	1,882,468	0	0

PROPOSED	FM#	Project Title	Limits		Description		Project Length
	441578-1	SW 64TH AVE FROM SW 35TH STREET TO PEMBROKE ROAD	FROM SW 35TH STREET TO PEMBROKE ROAD		BIKE PATH/TRAIL		0.746 MI
	Phase	Fund	FY 2020	FY 2021	FY 2022	FY 2023	LFYs
	PE	TALT	157,795				
	ENV	TALU	82,000	15,000			
	PE	TALU	196,205				
	CST	SU			1,882,468		
	PE	SU	200,141				
	TOTAL		636,141	15,000	1,882,468	0	0

Once you have processed this TIP modification, please forward the following items as part of one package:

1. A letter from the MPO acknowledging approval of this modification;
2. A copy of the original TIP modification request letter from FDOT;
3. A copy of the original TIP page;
4. A copy of the modified TIP page.

If you have any questions or need additional information, please contact me at (954) 777-4561.

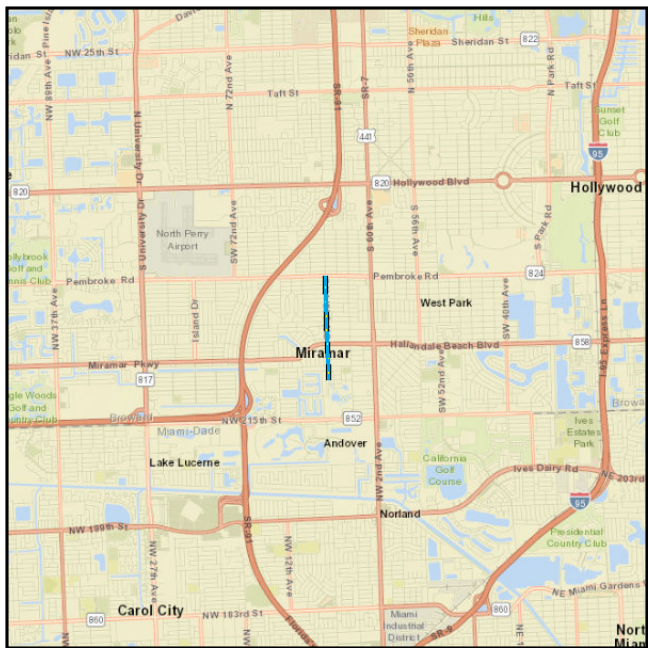
Sincerely,

John M. Podczerwinsky, AICP, CTP
 Planning Supervisor
 District Four

GA/jp

4415781 SW 64TH AVE FROM SW 35TH STREET TO PEMBROKE ROAD

Non-SIS



Work Summary: BIKE PATH/TRAIL **From:**
To:
Lead Agency: MANAGED BY FDOT **Length:** .746
LRTP #: Pg. 43

Phase	Fund Source	2020	2021	2022	2023	2024	Total
PE	TALT	157,795	0	0	0	0	157,795
ENV	TALU	82,000	15,000	0	0	0	97,000
PE	TALU	196,205	0	0	0	0	196,205
CST	SU	0	0	1,882,468	0	0	1,882,468
Total		436,000	15,000	1,882,468	0	0	2,333,468

Prior Year Cost:

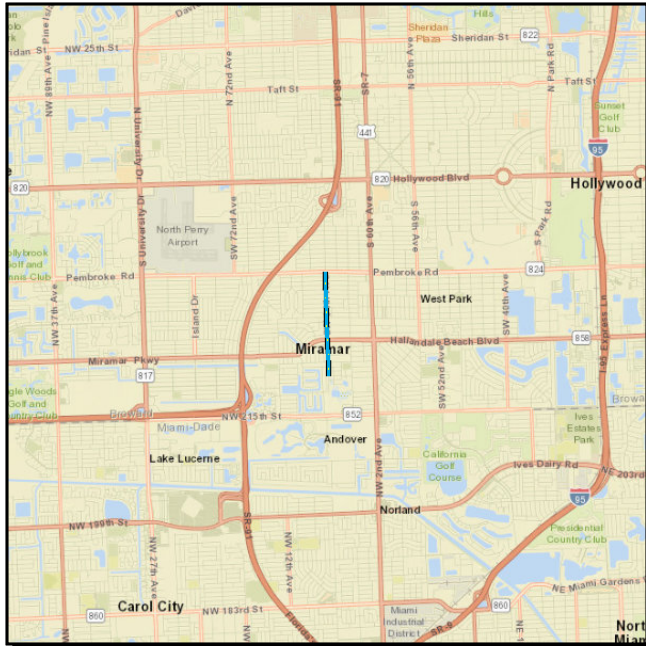
Future Year Cost:

Total Project Cost: 2,333,468

Project Description: 2017 MPO CSLIP PRIORITY #15 FDOT IS DOING THE PROJECT ON BEHALF OF CITY OF MIRAMAR

4415781 SW 64TH AVE FROM SW 35TH STREET TO PEMBROKE ROAD

Non-SIS



Work Summary: BIKE PATH/TRAIL **From:**
To:
Lead Agency: MANAGED BY FDOT **Length:** .746
LRTP #: Pg. 43

Phase	Fund Source	2020	2021	2022	2023	2024	Total
PE	SU	200,141	0	0	0	0	200,141
PE	TALT	157,795	0	0	0	0	157,795
ENV	TALU	82,000	15,000	0	0	0	97,000
PE	TALU	196,205	0	0	0	0	196,205
CST	SU	0	0	1,882,468	0	0	1,882,468
Total		636,141	15,000	1,882,468	0	0	2,533,609

Prior Year Cost:

Future Year Cost:

Total Project Cost: 2,533,609

Project Description: 2017 MPO CSLIP PRIORITY #15 FDOT IS DOING THE PROJECT ON BEHALF OF CITY OF MIRAMAR



Florida Department of Transportation

RON DESANTIS
GOVERNOR

3400 West Commercial Boulevard
Fort Lauderdale, FL 33309

KEVIN J. THIBAUT
SECRETARY

January 14, 2020

Mr. Gregory Stuart, Executive Director
Broward Metropolitan Planning Organization
100 West Cypress Creek Road
Suite 850
Fort Lauderdale, FL 33309

**SUBJECT: Broward Metropolitan Planning Organization (MPO)
TIP Modification FY 2019/20 – 2023/24
FM# 435513-1, SR-9/I-95 @ SR-842/Broward Boulevard**

Dear Mr. Stuart:

The purpose of this letter is to inform you of a FY 2019/20 - 2023/24 Transportation Improvement Program (TIP) modification to the Broward Metropolitan Planning Organization TIP that is needed to reconcile differences between the TIP and the Department's Adopted Five-Year Work Program.

The Broward Metropolitan Planning Organization FY 2019/20 TIP modification is as follows:

EXISTING	FM#	Project Title	Limits			Description	Project Length
	435513-1	SR-9/I-95 @ SR-842/BROWARD BOULEVARD	SR 9 / I-95 FROM SOUTH OF DAVIE BOULEVARD TO NORTH OF SUNRISE BOULEVARD SR 842/BROWARD BOULEVARD FROM WEST OF NW/SW 24 AVENUE TO EAST OF NW/SW 18 AVENUE OFF RAMP: I-95 NORTHBOUND AND SOUTHBOUND TO BROWARD BLVD ON RAMP: BROWARD BLVD TO SOUTHBOUND I-95 CONNECTION ROADS BETWEEN BROWARD BLVD/PARK AND RIDE/I-95 RAMP: SW 22 AVE, SW 1 STREET, SW 21 TERRACE, AND PARK AND RIDE ACCESS ROAD.			INTERCHANGE - ADD LANES	4.778 MI
	Phase	Fund	FY 2020	FY 2021	FY 2022	FY 2023	LFYs
	PE	ACNP		8,600,000			
	ENV	ACNP		20,000	50,000		
	ROW	BNIR			1,000,000		
	ROW	DIH			288,000		
	ROW	DDR			1,132,640	3,000,000	6,880,462
	RRU	ACNP					100,000
TOTAL		0	8,620,000	2,470,640	3,000,000	6,980,462	


PROPOSED	FM#	Project Title	Limits			Description	Project Length
	435513-1	SR-9/I-95 @ SR-842/BROWARD BOULEVARD	SR 9 / I-95 FROM SOUTH OF DAVIE BOULEVARD TO NORTH OF SUNRISE BOULEVARD SR 842/BROWARD BOULEVARD FROM WEST OF NW/SW 24 AVENUE TO EAST OF NW/SW 18 AVENUE OFF RAMP: I-95 NORTHBOUND AND SOUTHBOUND TO BROWARD BLVD ON RAMP: BROWARD BLVD TO SOUTHBOUND I-95 CONNECTION ROADS BETWEEN BROWARD BLVD/PARK AND RIDE/I-95 RAMP: SW 22 AVE, SW 1 STREET, SW 21 TERRACE, AND PARK AND RIDE ACCESS ROAD.			INTERCHANGE - ADD LANES	4.778 MI
	Extra Description						
	ULTIMATE INTERCHANGE IMPROVEMENTS WIDEN/RESURFACE SR-842 BRIDGES OVER I-95 AND OVER SFRC/P&R. WIDEN/RESURFACE SB EXIT RAMP. NEW DIRECT CONNECTION BRAIDED RAMPS TO/FROM EXPRESS LANES AND GENERAL-PURPOSE EXIT AND ENTRANCE RAMPS. RESURFACE LANES TO PARK & RIDE LOT.						
	Phase	Fund	FY 2020	FY 2021	FY 2022	FY 2023	LFYs
	PE	ACNP		8,600,000			
	ENV	ACNP		30,000	50,000		
	ROW	BNIR			1,000,000		
	ROW	DIH			288,000		
	ROW	DDR			1,132,640	3,000,000	6,880,462
RRU	ACNP					11,100,000	
TOTAL		0	8,630,000	2,470,640	3,000,000	17,980,462	

Once you have processed this TIP modification, please forward the following items as part of one package:

1. A letter from the MPO acknowledging approval of this modification;
2. A copy of the original TIP modification request letter from FDOT;
3. A copy of the original TIP page;
4. A copy of the modified TIP page.

If you have any questions or need additional information, please contact me at (954) 777-4561.

Sincerely,

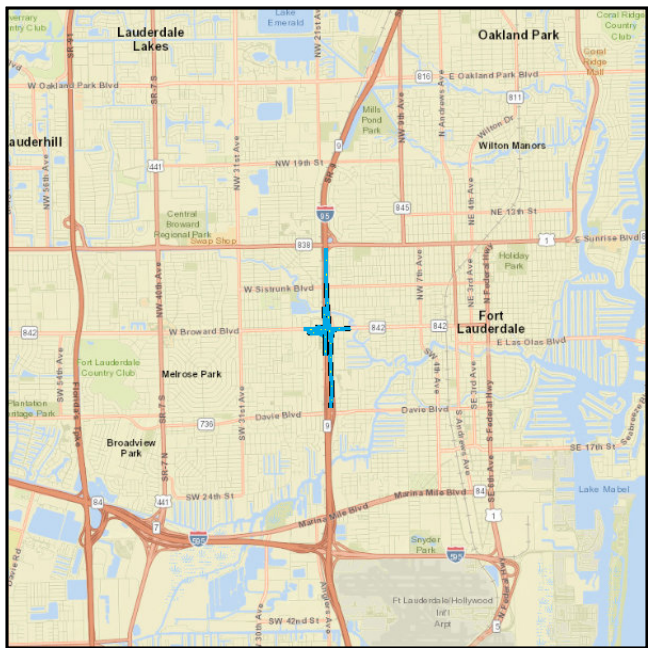


John M. Podczerwinsky, AICP, CTP
 Planning Supervisor
 District Four

GA/jp

4355131 SR-9/I-95 @ SR-842/BROWARD BOULEVARD

SIS



Work Summary: INTERCHANGE - ADD LANES
From:
To:
Lead Agency: MANAGED BY FDOT
Length: 4.778
LRTP #: Pg. 47

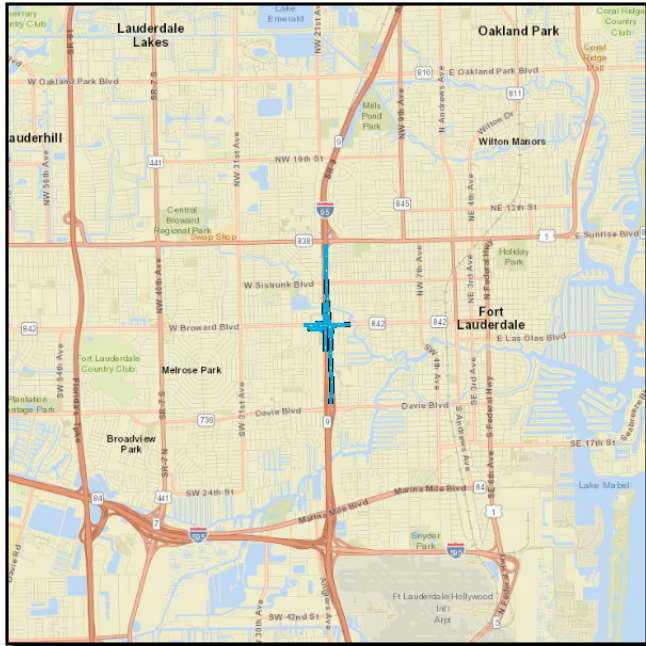
Phase	Fund Source	2020	2021	2022	2023	2024	Total
PE	ACNP	0	8,600,000	0	0	0	8,600,000
ENV	ACNP	0	20,000	50,000	0	0	70,000
ROW	BNIR	0	0	1,000,000	0	0	1,000,000
ROW	DIH	0	0	288,000	0	0	288,000
ROW	DDR	0	0	1,132,640	3,000,000	6,880,462	11,013,102
RRU	ACNP	0	0	0	0	100,000	100,000
Total		0	8,620,000	2,470,640	3,000,000	6,980,462	21,071,102

Prior Year Cost: 3,342,449
Future Year Cost: 126,820,672
Total Project Cost: 151,234,223
Project Description:

ULTIMATE INTERCHANGE IMPROVEMENTS
 | SR 9 / I-95 from south of Davie Boulevard to north of Sunrise Boulevard | SR 842/Broward Boulevard from west of NW/SW 24 Avenue to east of NW/SW 18 Avenue | Off ramps: I-95 Northbound and Southbound to Broward Blvd On ramp: Broward Blvd to southbound I-95 | Connection roads between Broward Blvd/Park and Ride/I-95 ramps: SW 22 AVE, SW 1 Street, SW 21 Terrace, and Park and Ride Access Road.

4355131 SR-9/I-95 @ SR-842/BROWARD BOULEVARD

SIS



Work Summary: INTERCHANGE - ADD LANES
From:
To:
Lead Agency: MANAGED BY FDOT
Length: 4.778
LRTP #: Pg. 47

Phase	Fund Source	2020	2021	2022	2023	2024	Total
PE	ACNP	0	8,600,000	0	0	0	8,600,000
ENV	ACNP	0	30,000	50,000	0	0	80,000
ROW	BNIR	0	0	1,000,000	0	0	1,000,000
ROW	DIH	0	0	288,000	0	0	288,000
ROW	DDR	0	0	1,132,640	3,000,000	6,880,462	11,013,102
RRU	ACNP	0	0	0	0	100,000	100,000
Total		0	8,630,000	2,470,640	3,000,000	6,980,462	21,081,102

Prior Year Cost: 3,342,449
Future Year Cost: 126,820,672
Total Project Cost: 151,244,223
Project Description:

ULTIMATE INTERCHANGE IMPROVEMENTS WIDEN/RESURFACE SR-842 BRIDGES OVER I-95 AND OVER SFRC/P&R. WIDEN/RESURFACE SB EXIT RAMP. NEW DIRECT CONNECTION BRAIDED RAMPS TO/FROM EXPRESS LANES AND GENERAL PURPOSE EXIT AND ENTRANCE RAMPS. RESURFACE LANES TO PARK & RIDE LOT. | SR 9 / I-95 from south of Davie Boulevard to north of Sunrise Boulevard | SR 842/Broward Boulevard from west of NW/SW 24 Avenue to east of NW/SW 18 Avenue | Off ramps: I-95 Northbound and Southbound to Broward Blvd On ramp: Broward Blvd to southbound I-95 | Connection roads between Broward Blvd/Park and Ride/I-95 ramps: SW 22 AVE, SW 1 Street, SW 21 Terrace, and Park and Ride Access Road.