

TRANSPORTATION IMPROVEMENT PROGRAM

FY 2021-2025



Municipal Reports

Coral Springs

Transportation Improvement Program Overview

The Broward Metropolitan Planning Organization (MPO)'s Transportation Improvement Program (TIP) is a five-year program that prioritizes and documents the funding of transportation improvement projects the region expects to build over the next five years. The projects include reconstruction, maintenance, and operation of major highways, arterials, and intersections; maintenance and expansion of the public transit, aviation, and port systems; construction for bicycle paths, and improvements for pedestrians within the Broward region.

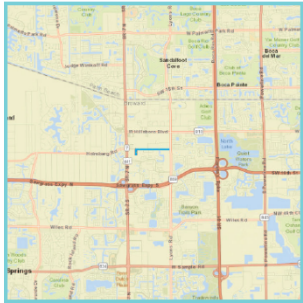
The Broward MPO updates the TIP annually and the MPO Board approves the TIP in July every year. The most recently approved TIP by the Board is the FY 2021-2025 TIP. The full TIP document is available at the link <https://browardmpo.org/core-products/transportation-improvement-program-tip>.

To help municipal partners review and monitor projects in the TIP falling in their jurisdiction, the Broward MPO has extracted a list of projects for each municipality from the FY 2021-2025 TIP. The list presented includes projects that fall in this municipal boundary but exclude county-wide and state-wide projects. The chart to the right illustrates how project information is organized.

How to Read the Broward MPO's TIP Pages

Broward MPO Transportation Improvement Program - FY 2021 - 2025

4455281 CITY OF COCONUT CREEK VARIOUS LOCATIONS
Non-SIS



Work Summary: BIKE PATH/TRAIL **From:**

Lead Agency: FDOT **To:**

Length: 1.112

MTP Pg.: 5-30

Phase	Fund Source	2021	2022	2023	2024	2025	Total
PE	SU	0	0	0	0	265,000	265,000
ENV	TALU	0	0	0	0	30,000	30,000
PE	TALU	0	0	0	0	30,000	30,000
Total		0	0	0	0	325,000	325,000

Prior Year Cost:

Future Year Cost:

Total Project Cost: 325,000

Project Description: 2020 MPO CSLIP PRIORITY #23 ADMINISTERED BY FDOT ON BEHALF OF CITY OF COCONUT CREEK VARIOUS LOCATIONS: JOHNSON ROAD FROM EAST OF US-441/SR-7 TO LYONS ROAD; PARK SCHOOL ROAD FROM LAKESIDE PARK TO JOHNSON ROAD 52-02. LFA WITH CITY OF COCONUT CREEK. SCOPE INCLUDE THE FOLLOWING: SIDEWALK CONSTRUCTION ON THE LEFT SIDE OF JOHNSON RD. AND A MULTI-USE PATH ON THE LEFT SIDE OF PARK RD.

- A Project Identification**
Project Number (FM#)
Project Name
- B Project Characteristics**
Work Summary
Lead Agency
Limits
Length
MTP Page Number
SIS Classification
- C Financial Information**
Phase
Fund Source
Year Funds are Programmed
Prior Year Cost
Future Year Cost
Total Project Cost
- D Project Description**
Additional information linked to the project
- E Project Location Map**
Location of where the project will implemented

2021-25 TIP (FDOT April, 2020)

The TIP may be revised due to changes in project status, project cost, and/or available revenues. These changes can be either a TIP amendment or an administrative modification. To download most recent Municipal TIP Report, please visit <http://broward.dtstiptool.com/>

Steps to download the most recent Municipal TIP Report:

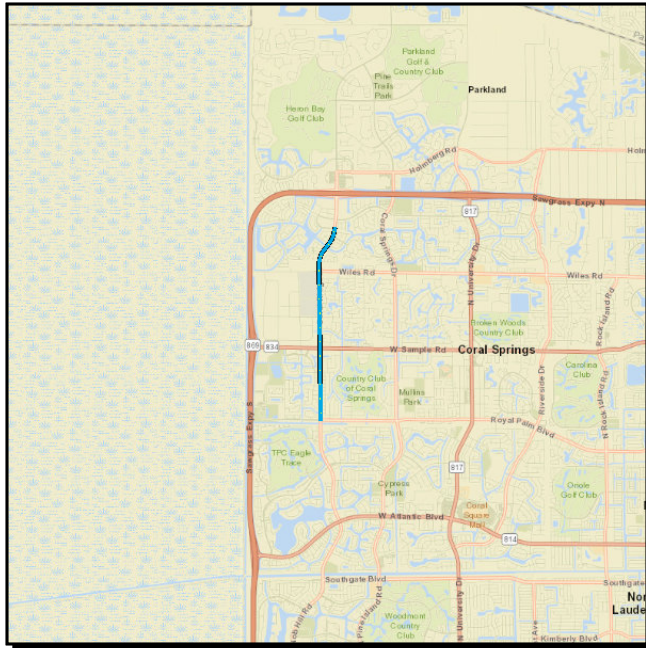
- Step 1: **Visit** <http://broward.dtstiptool.com/>
- Step 2: **Click** the tab titled “Search TIP”
- Step 3: **Scroll down** to the bottom of the page to the section titled “Geographic”
- Step 4: Under “Layer Name” **click** the dropdown icon and **select** “Cities”
- Step 5: A new dropdown option titled “Field Value” will appear. **Click** the dropdown icon and **select** the municipality of your choice.
- Step 6: Once the desired municipality is selected, **click** the “Search” button at the bottom of the screen.
- Step 7: A results tab will appear with a list of projects that are located within the selected municipal boundary. **Click** the “Generate Report” tab to the right.
- Step 8: **Unselect** “Cover Page”
- Step 9: At the bottom of the page you are presented options on how you would like the information displayed. **Read** through the options and **select** the one of your choice.
- Step 10: **Click** the “Run Report” button.
- Step 11: A new button will appear below, titled “Download Report”. **Click** this and you will be directed to a new tab with a downloadable PDF of your customized report.
- Step 12: **Enjoy!**

For questions please contact Christopher Restrepo at restrepoc@browardmpo.org or (954) 876-0061.

Section 1 - HIGHWAYS

4377961 CORAL RIDGE DRIVE FROM ROYAL PALM BLVD. TO WYNDHAM CIRCLE

Non-SIS



Work Summary: BIKE LANE/SIDEWALK **From:**
To:
Lead Agency: FDOT **Length:** 2.594
MTP Pg.: 5-3

Phase	Fund Source	2021	2022	2023	2024	2025	Total
CST	SU	7,115,858	0	0	0	0	7,115,858
Total		7,115,858	0	0	0	0	7,115,858

Prior Year Cost: 1,447,488

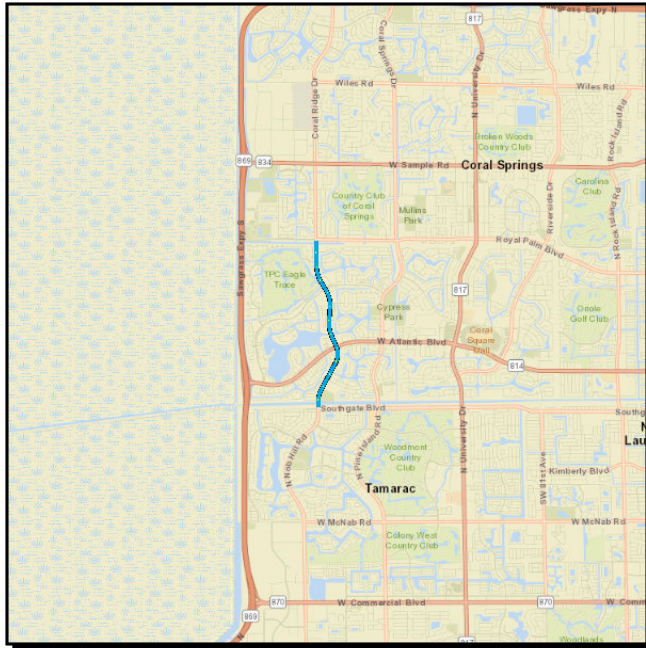
Future Year Cost:

Total Project Cost: 8,563,346

Project Description: BROWARD MPO MOBILITY 2015 - MPO PRIORITY #2 GOES WITH 437798-1

4377981 CORAL RIDGE DRIVE FROM SOUTHGATE BLVD. TO ROYAL PALM BLVD.

Non-SIS



Work Summary: BIKE LANE/SIDEWALK **From:**

To:

Lead Agency: FDOT

Length: 2.188

MTP Pg.: 5-3

Phase	Fund Source	2021	2022	2023	2024	2025	Total
CST	ACSU	721,832	0	0	0	0	721,832
CST	SU	5,931,913	0	0	0	0	5,931,913
Total		6,653,745	0	0	0	0	6,653,745

Prior Year Cost: 1,148,319

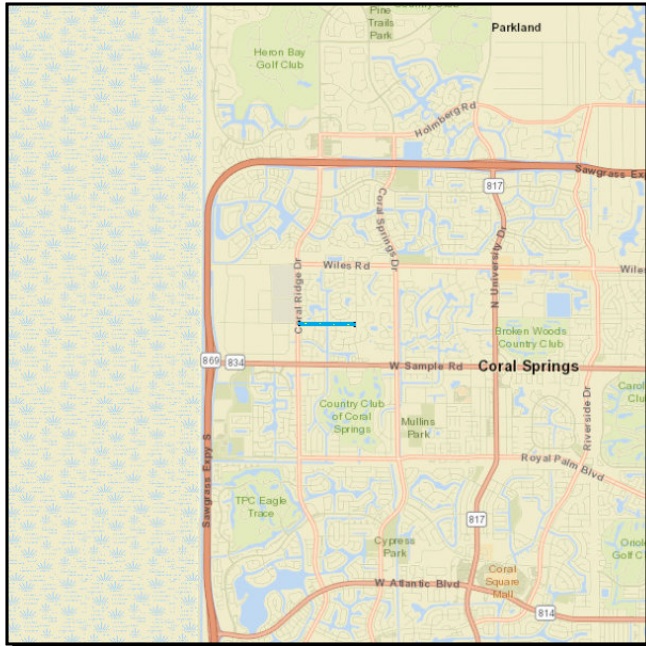
Future Year Cost:

Total Project Cost: 7,802,064

Project Description: BROWARD MPO MOBILITY 2015 - MPO PRIORITY #2 GOES WITH 437796-1

4455311 NORTHWEST 39TH STREET FROM CORAL RIDGE DRIVE TO NORTHWEST 110TH AVENUE

Non-SIS



Work Summary: BIKE LANE/SIDEWALK **From:**
To:
Lead Agency: FDOT **Length:** .006
MTP Pg.: 5-30

Phase	Fund Source	2021	2022	2023	2024	2025	Total
ENV	TALU	0	0	0	0	30,000	30,000
PE	TALU	0	0	0	0	280,000	280,000
Total		0	0	0	0	310,000	310,000

Prior Year Cost:

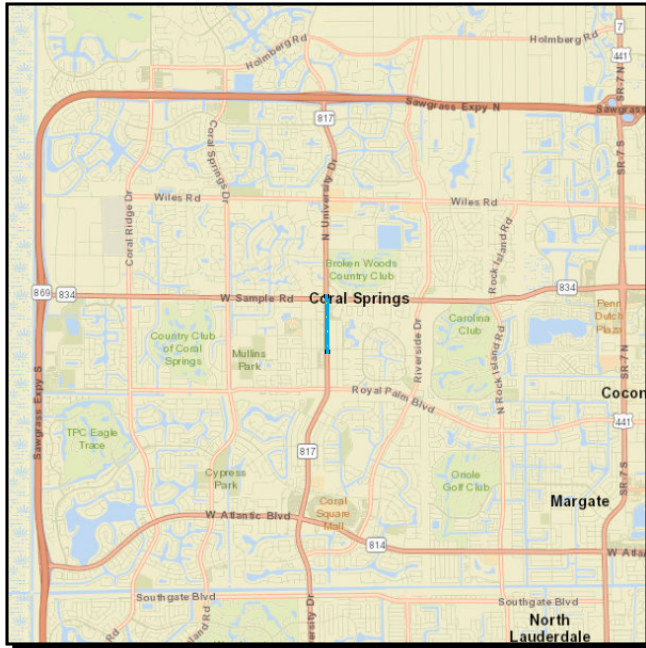
Future Year Cost:

Total Project Cost: 310,000

Project Description: 2020 MPO CSLIP PRIORITY #26 ADMINISTERED BY FDOT ON BEHALF OF CITY OF CORAL SPRINGS 52-02: LFA WITH CITY OF CORAL SPRINGS. SCOPE INCLUDE THE FOLLOWING: BIKE LANES AND SIDEWALK ON BOTH SIDES AND NEW VALLEY GUTTER

4320667 SR-817/UNIVERSITY DR FROM NW 28TH STREET TO N OF SR-834/SAMPLE ROAD

Non-SIS



Work Summary: BIKE LANE/SIDEWALK **From:**
To:
Lead Agency: FDOT **Length:** .595
MTP Pg.: 5-3

Phase	Fund Source	2021	2022	2023	2024	2025	Total
CST	DS	0	279,798	0	0	0	279,798
CST	DIH	0	96,331	0	0	0	96,331
CST	SU	0	1,387,634	0	0	0	1,387,634
CST	TALU	0	499,999	0	0	0	499,999
CST	DDR	0	325,114	0	0	0	325,114
Total		0	2,588,876	0	0	0	2,588,876

Prior Year Cost: 568,036

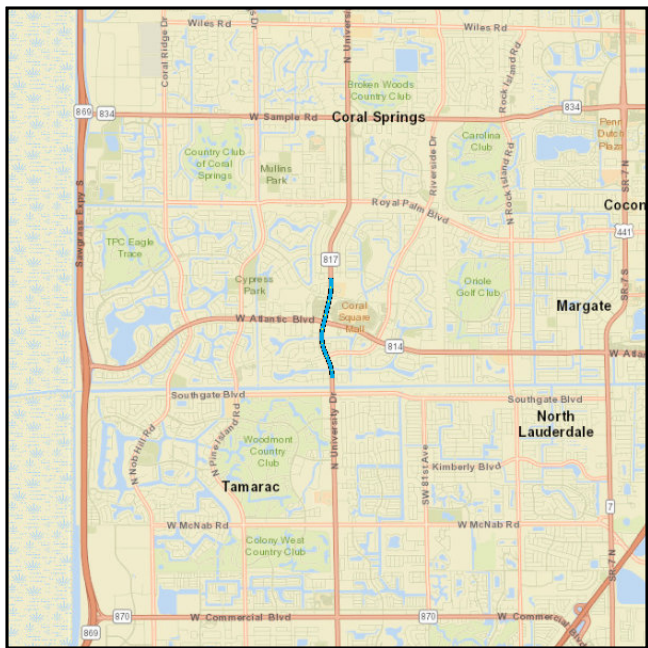
Future Year Cost:

Total Project Cost: 3,156,912

Project Description: 2019 MPO PRIORITY #4 FOR THE CONSTRUCTION OF PROJECTS ON THE SHS IN THE CITY OF CORAL SPRINGS, BASED ON THE UNIVERSITY DRIVE MOBILITY FEASIBILITY STUDY UNDER FPID #432066-3

4435973 SR-817/UNIVERSITY DRIVE FR N. OF SOUTHGATE BLVD TO N. OF RAMBLEWOOD DR

Non-SIS



Work Summary: BIKE LANE/SIDEWALK **From:**
To:
Lead Agency: FDOT **Length:** 1.109
MTP Pg.: 5-3

Phase	Fund Source	2021	2022	2023	2024	2025	Total
PE	DIH	0	12,502	0	0	0	12,502
PE	DDR	0	753,223	0	0	0	753,223
PE	ACSS	0	75,018	0	0	0	75,018
ENV	ACSS	0	0	30,000	0	0	30,000
CST	DIH	0	0	0	0	85,816	85,816
CST	DDR	0	0	0	0	8,338,986	8,338,986
Total		0	840,743	30,000	0	8,424,802	9,295,545

Prior Year Cost:

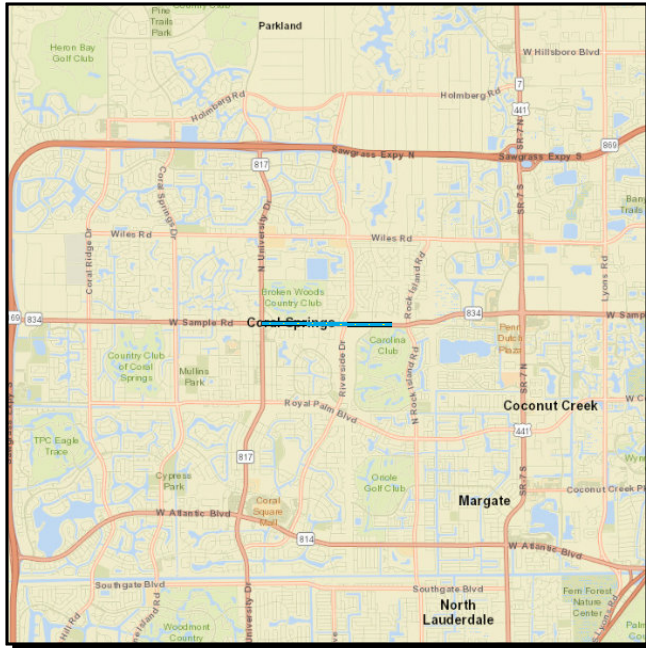
Future Year Cost:

Total Project Cost: 9,295,545

Project Description: 2020 MPO CSMP PRIORITY #2 CITY OF CORAL SPRINGS BASED ON FEASIBILITY STUDY DONE UNDER 432066-3 SR 817/UNIVERSITY DRIVE; AT SOUTHGATE BLVD SAFETY LIGHTING PROJECT NPV= \$20,991,198; B/C=17.1; SHSP=2 INTERSECTION CRASHES

4461941 SR-834/SAMPLE RD FROM SR-817/UNIVERSITY DR TO W OF BELMONTE BLVD

Non-SIS



Work Summary: RESURFACING

From:

To:

Lead Agency: FDOT

Length: 1.428

MTP Pg.: 5-3

Phase	Fund Source	2021	2022	2023	2024	2025	Total
PE	DIH	16,715	16,715	0	0	0	33,430
PE	DDR	353,958	0	0	0	0	353,958
ENV	DDR	0	15,000	0	0	0	15,000
CST	DIH	0	0	0	87,388	0	87,388
CST	DDR	0	0	0	2,479,644	0	2,479,644
Total		370,673	31,715	0	2,567,032	0	2,969,420

Prior Year Cost:

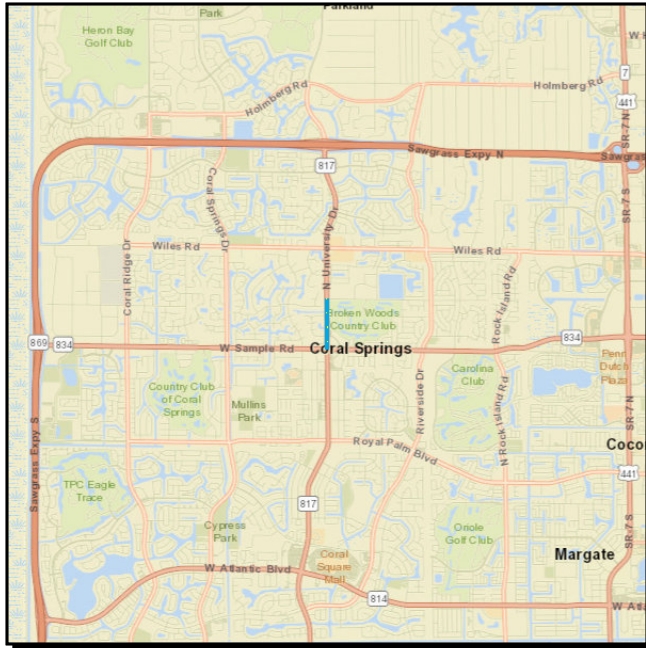
Future Year Cost:

Total Project Cost: 2,969,420

Project Description:

4317562 UNIVERSITY DR FROM SR-834/SAMPLE RD TO NW 40TH ST

Non-SIS



Work Summary: BIKE LANE/SIDEWALK **From:**
To:
Lead Agency: FDOT **Length:** .498
MTP Pg.: 5-3

Phase	Fund Source	2021	2022	2023	2024	2025	Total
CST	TALT	0	0	105,655	0	0	105,655
CST	TALU	0	0	1,101,988	0	0	1,101,988
Total		0	0	1,207,643	0	0	1,207,643

Prior Year Cost: 382,223

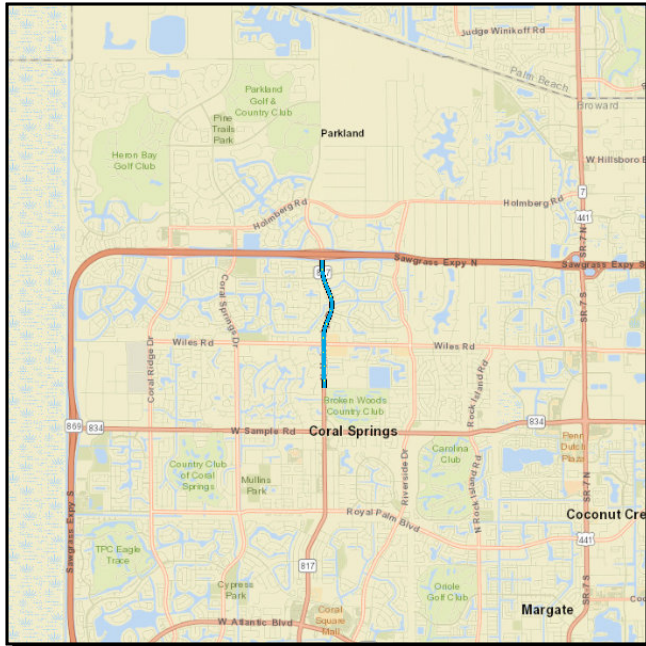
Future Year Cost:

Total Project Cost: 1,589,866

Project Description: 2017 MPO CSLIP PRIORITY #4 (2016 MPO CSLIP PRIORITY #5) FDOT TO ADMINISTER THE PROJECT ON BEHALF OF THE CITY OF CORAL SPRINGS. G/W: 431756-1 PH32 DEFERRED TO FY19 GAA LINE 1921A WAS VETOED

4317561 UNIVERSITY DRIVE FROM NW 40TH ST TO SAWGRASS EXPRESSWAY

Non-SIS



Work Summary: ADD LANES & RECONSTRUCT

From:

To:

Lead Agency: FDOT

Length: 1.503

MTP Pg.: 5-6

Phase	Fund Source	2021	2022	2023	2024	2025	Total
ROW	TRWR	0	218,412	0	0	0	218,412
RRU	SU	0	1,000,000	0	0	0	1,000,000
CST	TRIP	0	0	2,567,503	0	0	2,567,503
CST	TALT	0	0	1,733,657	0	0	1,733,657
CST	CM	0	0	241,886	0	0	241,886
CST	SU	0	0	6,201,453	89,905	0	6,291,358
CST	TRWR	0	0	2,894,227	0	0	2,894,227
CST	SA	0	0	5,688,070	0	0	5,688,070
CST	TALU	0	0	831,906	0	0	831,906
Total		0	1,218,412	20,158,702	89,905	0	21,467,019

Prior Year Cost: 2,654,126

Future Year Cost:

Total Project Cost: 24,121,145

Project Description: 2017 MPO PRIORITY #8 WIDEN 4 LANES TO 6 LANES G/W: 431756-2 32-01: VE STUDY; 32-02: DESIGN

Section 2 - TURNPIKE

4439561 ATLANTIC BLVD INTCHNG IMPROVEMENTS (SAWGRASS XWAY MP 8)

SIS



Work Summary: INTERCHANGE IMPROVEMENT

From:

To:

Lead Agency: FDOT

Length: .650

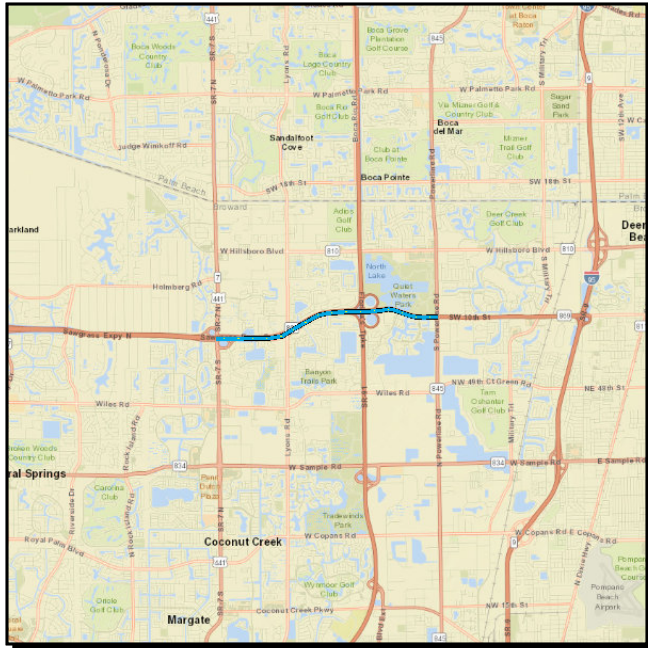
MTP Pg.: 5-4

Phase	Fund Source	2021	2022	2023	2024	2025	Total
ROW	PKYI	70,500	0	0	0	0	70,500
CST	PKBD	0	52,884,764	0	0	0	52,884,764
PE	PKYI	0	500,000	0	0	0	500,000
ENV	PKYI	0	200,000	0	0	0	200,000
RRU	PKYI	0	500,000	0	0	0	500,000
Total		70,500	54,084,764	0	0	0	54,155,264

Prior Year Cost: 1,437,126
Future Year Cost:
Total Project Cost: 55,592,390
Project Description:

4371531 PD&E WIDEN SAWGRASS S OF US 441 TO POWERLINE (MP18-22)

SIS



Work Summary: PD&E/EMO STUDY

From:

To:

Lead Agency: FDOT

Length: 3.135

MTP Pg.: 5-12

Phase	Fund Source	2021	2022	2023	2024	2025	Total
PDE	PKYI	450,000	0	0	0	0	450,000
Total		450,000	0	0	0	0	450,000

Prior Year Cost: 5,592,528

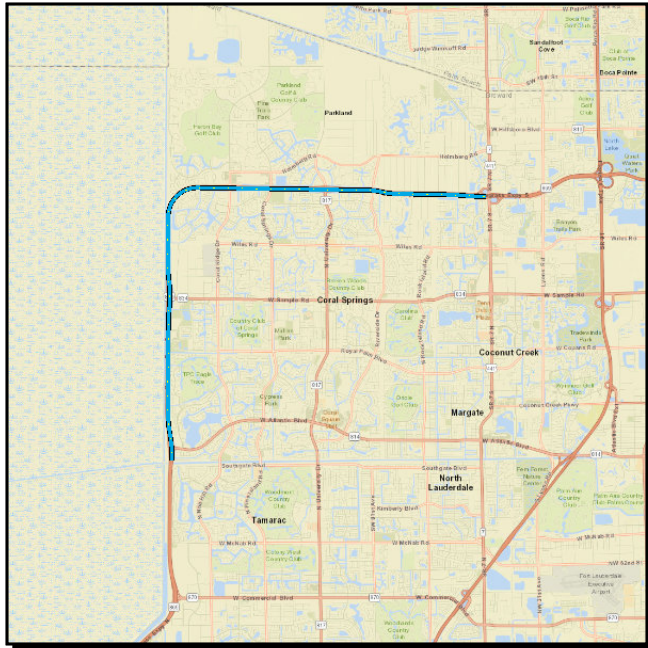
Future Year Cost:

Total Project Cost: 6,042,528

Project Description:

4354611 WIDEN SAWGRASS (SR869) ATLANTIC BLVD TO SR7 (MP 8.6-18.4) (6TO10 LNS)

SIS



Work Summary: ADD LANES & RECONSTRUCT

From:

To:

Lead Agency: FDOT

Length: 10.582

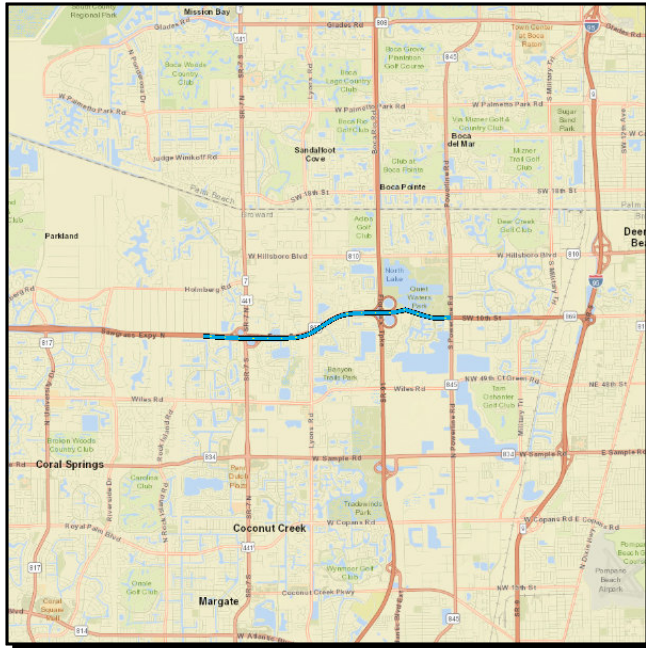
MTP Pg.: 5-6

Phase	Fund Source	2021	2022	2023	2024	2025	Total
ROW	PKYI	70,500	0	0	0	0	70,500
PE	PKYI	1,000,000	0	0	0	0	1,000,000
CST	PKBD	0	204,375,348	0	0	0	204,375,348
RRU	PKBD	0	500,000	0	0	0	500,000
ENV	PKYI	0	100,000	0	0	0	100,000
Total		1,070,500	204,975,348	0	0	0	206,045,848

Prior Year Cost: 18,925,728
Future Year Cost:
Total Project Cost: 224,971,576
Project Description:

4372241 WIDEN SAWGRASS(SR869) FROM SR7 TO POWERLINE RD (MP18.4-22)(6TO10 LNS)

SIS



Work Summary: ADD LANES & RECONSTRUCT

From:

To:

Lead Agency: FDOT

Length: 3.000

MTP Pg.: 5-6

Phase	Fund Source	2021	2022	2023	2024	2025	Total
RRU	PKYI	450,000	0	0	0	0	450,000
ROW	PKYI	0	180,000	14,900,000	14,010,000	685,593	29,775,593
PE	PKYI	0	10,750,000	20,606,505	0	0	31,356,505
Total		450,000	10,930,000	35,506,505	14,010,000	685,593	61,582,098

Prior Year Cost: 350,306
Future Year Cost: 526,730,015
Total Project Cost: 588,662,419
Project Description:

Section 9 - Maintenance

4367295 HIGHWAY LIGHTING - SAWGRASS XWAY (SR 869)

Non-SIS



Work Summary: LIGHTING

From:

To:

Lead Agency: FDOT

Length: .000

MTP Pg.: 5-3

Phase	Fund Source	2021	2022	2023	2024	2025	Total
MNT	PKM1	100,000	100,000	100,000	100,000	100,000	500,000
Total		100,000	100,000	100,000	100,000	100,000	500,000

Prior Year Cost: 748,058

Future Year Cost:

Total Project Cost: 1,248,058

Project Description:

Section 11 - MISCELLANEOUS

4463771 BROWARD MPO COMPLETE STREETS MASTER PLAN

Non-SIS



Work Summary: FEASIBILITY STUDY

From:

To:

Lead Agency: FDOT

Length: .000

MTP Pg.: 5-3

Phase	Fund Source	2021	2022	2023	2024	2025	Total
PDE	SU	0	0	0	0	1,617,946	1,617,946
PDE	DDR	0	0	0	0	2,000,000	2,000,000
PDE	CM	0	0	0	0	382,054	382,054
Total		0	0	0	0	4,000,000	4,000,000

Prior Year Cost:

Future Year Cost:

Total Project Cost: 4,000,000

Project Description: 2020 MPO CSMP PRIORITY# 8,10,11,14,15,18,20,21 IS R/W NEEDED