

November 3, 2020

Mr. Michael Hicks, FCCM, Planning Specialist
Florida Department of Transportation District Four
Planning & Environmental Management Office
3400 West Commercial Boulevard
Fort Lauderdale, Florida 33309

RE: Broward MPO FFY 2021 - FFY 2025 TIP Administrative Modifications

Dear Mr. Hicks:


The purpose of this letter is to inform you that we have approved administrative modifications to the Broward MPO FFY 2021 – FFY 2025 Transportation Improvement Program (TIP). These administrative modifications were reviewed and approved in response to requests made by your office.

Specifically, the Broward MPO concurs with the modifications for Fiscal Years 2020 through 2024 for the following projects:

- **FM# 439993-1** SW 148 Ave. From SW 52nd Dr. To SW 48th Ct./Bass Creek Rd.
- **FM# 441579-1** Miramar Pkwy from SW 184th Ave. To SW 172nd Ave.

If you have any questions about this correspondence or require further information, please do not hesitate to call me at (954) 876-0035 or stuartg@browardmpo.org.

Sincerely,



Gregory Stuart, AICP
Executive Director

- cc: Stacie Blizzard, FHWA
Robert Sachnin, FTA
John Podczerwinsky, FDOT District 4
Michael Ronskavitz, Broward MPO
William L. Cross, P.E., Broward MPO
Peter Gies, Broward MPO
Jihong Chen, Broward MPO
Christopher Restrepo, Broward MPO

Enclosure.

Chair

Frank C. Ortis

Vice Chair

Patricia Good

Deputy Vice Chair

Sandy Johnson

Members | Alternates

Margaret Bates
Richard Blattner
Michael Carn
Howard P. Clark, Jr.
Yvette Colbourne
Lamar Fisher
Beam Furr
Bill Ganz
Tom Green
Bill Harris
Christine Hunschofsky
Byron Jaffe
Eric H. Jones, Jr.
Michele Lazarow
Irene Kirdahy
Robert L. McKinzie
Barry Moss
Buz Oldaker
Judy Paul
Debra Placko
Max Pulcini
Tim Ryan
Denise "Dee" Schroeder
Joseph A. Scutto
Barbara Sharief
Joshua Simmons
Joanne Simone
Lynn Stoner
Dean J. Trantalis
Michael Udine
Sandra L. Welch
Beverly Williams
Ana M. Ziade

Executive Director

Gregory Stuart

General Counsel

Alan Gabriel



Florida Department of Transportation

RON DESANTIS
GOVERNOR

3400 West Commercial Blvd.
Fort Lauderdale, FL 33309

KEVIN J. THIBAUT, P.E.
SECRETARY

September 15, 2020

Mr. Gregory Stuart, Executive Director
Broward Metropolitan Planning Organization
100 West Cypress Creek Road
6th Floor, Suite 650
Fort Lauderdale, Florida 33309

**SUBJECT: Broward Metropolitan Planning Organization
TIP Modification Request FY 2020/21 – 2024/25
FM# 441579-1 Miramar Pkwy from SW 184th Ave. to SW 172nd Ave.**

Dear Mr. Stuart:


The purpose of this letter is to inform you of a FY 2020/21 – 2024/25 Transportation Improvement Program (TIP) modification to the Broward Metropolitan Planning Organization TIP that is needed to reconcile differences between the TIP and the Department’s Adopted Five-Year Work Program. Broward Metropolitan Planning Organization FY 2020/21 – 2024/25 TIP modification is as follows:

EXISTING	FM#	Project Title	Limits		Description	Project Length
	441579-1	Miramar Pkwy From SW 184 th Ave To SW 172 nd Ave	Miramar Pkwy From SW 184 th Ave To SW 172 nd Ave		2017 MPO CSLIP Priority #19 FDOT Is Doing The Project On Behalf Of City Of Miramar Also Includes SW 184 Ave From Miramar Pkwy To Bass Creek Rd	1.964 MI
	Phase	Fund	FY 2021	FY 2022	FY 2023	FY 2024
	ENV	TALT	10,000	0	0	0
	CST	SU	0	1,701,567	0	0
	TOTAL		10,000	1,701,567	0	0

PROPOSED	FM#	Project Title	Limits		Description	Project Length
	441579-1	Miramar Pkwy From SW 184 th Ave To SW 172 nd Ave	Miramar Pkwy From SW 184 th Ave To SW 172 nd Ave		2017 MPO CSLIP Priority #19 FDOT Is Doing The Project On Behalf Of City Of Miramar Also Includes SW 184 Ave From Miramar Pkwy To SW 40 th St	1.496 MI
	Phase	Fund	FY 2021	FY 2022	FY 2023	FY 2024
	CST	SU	0	1,525,839	0	0
	ENV	TALT	10,000	0	0	0
	TOTAL		10,000	1,525,839	0	0

If you have any questions or need additional information, please contact me at (954) 777-4451.

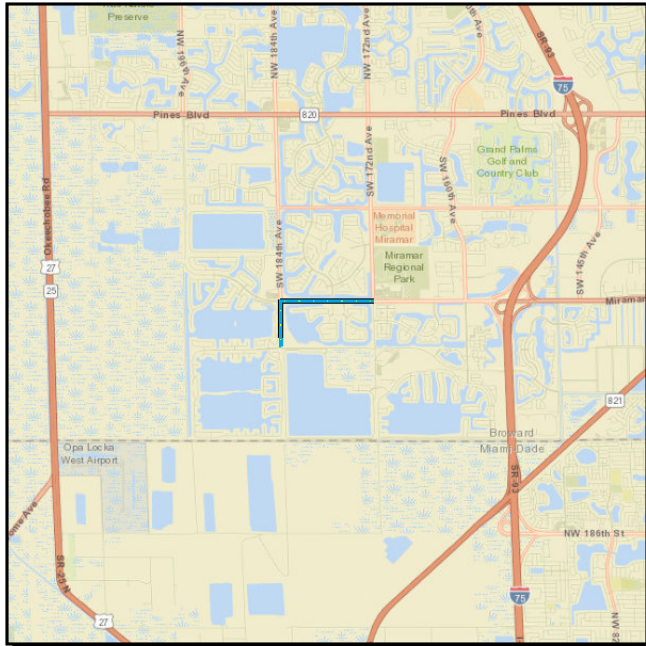
Sincerely,

DocuSigned by:

 E843C6E01631487...

Michael P. Hicks, FCCM
 Planning Specialist
 District Four

4415791 MIRAMAR PKWY FROM SW 184TH AVE TO SW 172ND AVE

Non-SIS



Work Summary: BIKE PATH/TRAIL

From:

To:

Lead Agency: FDOT

Length: 1.964

MTP Pg.: 5-3

Phase	Fund Source	2021	2022	2023	2024	2025	Total
ENV	TALT	10,000	0	0	0	0	10,000
CST	SU	0	1,701,567	0	0	0	1,701,567
Total		10,000	1,701,567	0	0	0	1,711,567

Prior Year Cost: 336,134

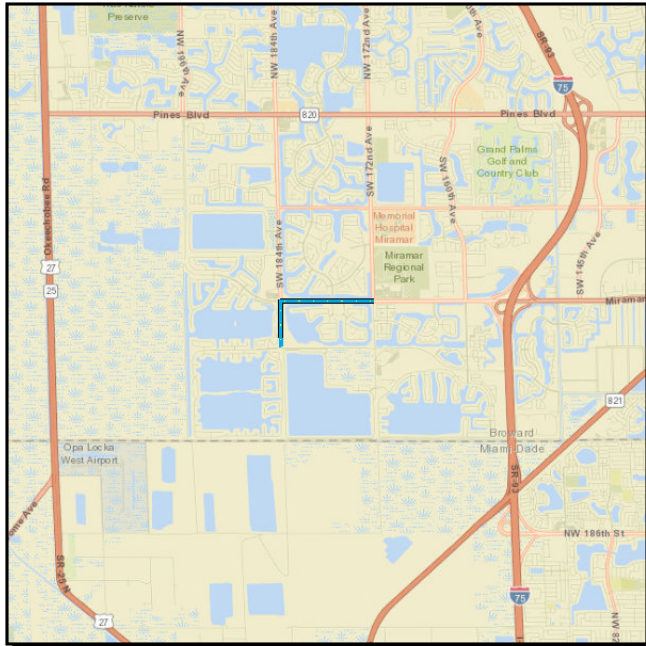
Future Year Cost:

Total Project Cost: 2,047,701

Project Description: 2017 MPO CSLIP PRIORITY #19 FDOT IS DOING THE PROJECT ON BEHALF OF CITY OF MIRAMAR ALSO INCLUDES SW 184 AVE FROM MIRAMAR PKWY TO BASS CREEK RD

4415791 MIRAMAR PKWY FROM SW 184TH AVE TO SW 172ND AVE

Non-SIS



Work Summary: BIKE PATH/TRAIL

From:

To:

Lead Agency: FDOT

Length: 1.496

MTP Pg.: 5-3

Phase	Fund Source	2021	2022	2023	2024	2025	Total
ENV	TALT	10,000	0	0	0	0	10,000
CST	SU	0	1,525,839	0	0	0	1,525,839
Total		10,000	1,525,839	0	0	0	1,535,839

Prior Year Cost: 336,134

Future Year Cost:

Total Project Cost: 1,871,973

Project Description: 2017 MPO CSLIP PRIORITY #19 FDOT IS DOING THE PROJECT ON BEHALF OF CITY OF MIRAMAR ALSO INCLUDES SW 184 AVE FROM MIRAMAR PKWY TO SW 40TH ST



Florida Department of Transportation

RON DESANTIS
GOVERNOR

3400 West Commercial Blvd.
Fort Lauderdale, FL 33309

KEVIN J. THIBAUT, P.E.
SECRETARY

September 16, 2020

Mr. Gregory Stuart, Executive Director
Broward Metropolitan Planning Organization
100 West Cypress Creek Road
6th Floor, Suite 650
Fort Lauderdale, Florida 33309

**SUBJECT: Broward Metropolitan Planning Organization
TIP Modification Request FY 2020/21 – 2024/25
FM# 439993-1 SW 148 Ave. from SW 52nd Dr. to SW 48th Ct./Bass Creek Rd.**

Dear Mr. Stuart:

The purpose of this letter is to inform you of a FY 2020/21 – 2024/25 Transportation Improvement Program (TIP) modification to the Broward Metropolitan Planning Organization TIP that is needed to reconcile difference between the TIP and the Department’s Adopted Five-Year Work Program. Broward Metropolitan Planning Organization FY 2020/21 – 2024/25 TIP modification is as follows:

EXISTING	FM#	Project Title		Limits	Description	Project Length
	439993-1	SW 148 Ave From SW 52 nd Dr To SW 48 th Ct/Bass Creek Rd		SW 148 Ave From SW 52 nd Dr To SW 48 th Ct/Bass Creek Rd	2016 MPO CSLIP Priority #6 Traffic Circle At SW 148 th Ave And SW 48 th Ct/Bass Creek Road; Multi-use Path From Coral Cove Elementary School Entrance To SW 48 th Ct./Bass Creek Rd. FDOT Is Doing The Project On Behalf Of City Of Miramar	0.222 MI
	Phase	Fund	FY 2021	FY 2022	FY 2023	FY 2024
	ENV	TALT	40,000	0	0	0
	CST	SU	0	730,884	0	0
	CST	TALU	0	177,350	0	0
TOTAL		40,000	908,234	0	0	


Improve Safety, Enhance Mobility, Inspire Innovation

www.fdot.gov

PROPOSED	FM#	Project Title	Limits	Description	Project Length	
	439993-1	SW 148 Ave From SW 52 nd Dr To SW 48 th Ct/Bass Creek Rd	SW 148 Ave From SW 52 nd Dr To SW 48 th Ct/Bass Creek Rd	2016 MPO CSLIP Priority #6 Traffic Circle At SW 148 th Ave And SW 48 th Ct/Bass Creek Road; Multi-use Path From Coral Cove Elementary School Entrance To SW 48 th Ct./Bass Creek Rd. FDOT Is Doing The Project On Behalf Of City Of Miramar	0.276 MI	
	Phase	Fund	FY 2021	FY 2022	FY 2023	FY 2024
	CST	SU	0	863,505	0	0
	CST	TALU	0	207,241	0	0
	ENV	TALT	40,000	0	0	0
	TOTAL		40,000	1,070,746	0	0

If you have any questions or need additional information, please contact me at (954) 777-4451.

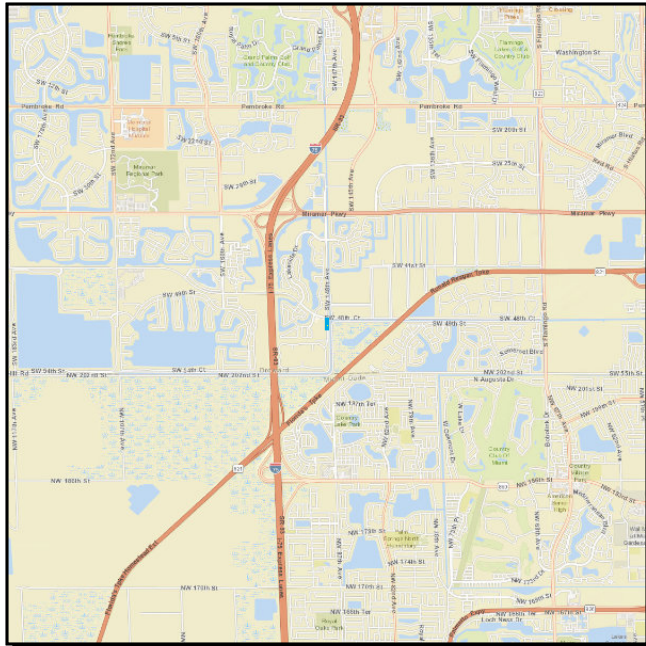
Sincerely,

DocuSigned by:

E843C6E01631487...

Michael P. Hicks, FCCM
Planning Specialist
District Four

4399931 SW 148 AVE FROM SW 52ND DR TO SW 48TH CT/BASS CREEK RD

Non-SIS



Work Summary: SIDEWALK

From:

To:

Lead Agency: FDOT

Length: .222

MTP Pg.: 5-3

Phase	Fund Source	2021	2022	2023	2024	2025	Total
ENV	TALT	40,000	0	0	0	0	40,000
CST	SU	0	730,884	0	0	0	730,884
CST	TALU	0	177,350	0	0	0	177,350
Total		40,000	908,234	0	0	0	948,234

Prior Year Cost: 488,565

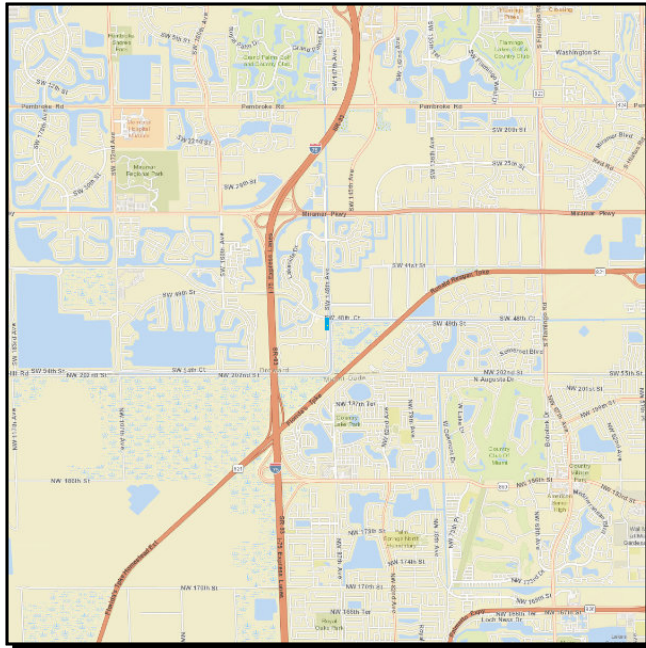
Future Year Cost:

Total Project Cost: 1,436,799

Project Description: 2016 MPO CSLIP PRIORITY #6 TRAFFIC CIRCLE AT SW 148TH AVE AND SW 48TH CT/BASS CREEK ROAD; MULTI-USE PATH FROM CORAL COVE ELEMENTARY SCHOOL ENTRANCE TO SW 48TH CT./BASS CREEK RD. FDOT IS DOING THE PROJECT ON BEHALF OF CITY OF MIRAMAR

4399931 SW 148 AVE FROM SW 52ND DR TO SW 48TH CT/BASS CREEK RD

Non-SIS



Work Summary: SIDEWALK

From:

To:

Lead Agency: FDOT

Length: .276

MTP Pg.: 5-3

Phase	Fund Source	2021	2022	2023	2024	2025	Total
ENV	TALT	40,000	0	0	0	0	40,000
CST	SU	0	863,505	0	0	0	863,505
CST	TALU	0	207,241	0	0	0	207,241
Total		40,000	1,070,746	0	0	0	1,110,746

Prior Year Cost: 488,565

Future Year Cost:

Total Project Cost: 1,599,311

Project Description: 2016 MPO CSLIP Priority #6 Traffic Circle At SW 148th Ave And SW 48th Ct/Bass Creek Road; Multi-use Path From Coral Cove Elementary School Entrance To SW 48th Ct./Bass Creek Rd. FDOT Is Doing The Project On Behalf Of City Of Miramar