

# TRANSPORTATION IMPROVEMENT PROGRAM

FY 2021-2025



Municipal Reports

West Park

# Transportation Improvement Program Overview

The Broward Metropolitan Planning Organization (MPO)'s Transportation Improvement Program (TIP) is a five-year program that prioritizes and documents the funding of transportation improvement projects the region expects to build over the next five years. The projects include reconstruction, maintenance, and operation of major highways, arterials, and intersections; maintenance and expansion of the public transit, aviation, and port systems; construction for bicycle paths, and improvements for pedestrians within the Broward region.

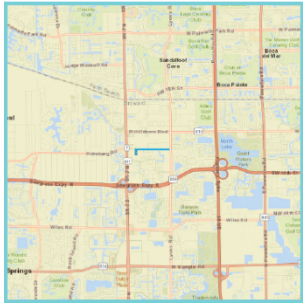
The Broward MPO updates the TIP annually and the MPO Board approves the TIP in July every year. The most recently approved TIP by the Board is the FY 2021-2025 TIP. The full TIP document is available at the link <https://browardmpo.org/core-products/transportation-improvement-program-tip>.

To help municipal partners review and monitor projects in the TIP falling in their jurisdiction, the Broward MPO has extracted a list of projects for each municipality from the FY 2021-2025 TIP. The list presented includes projects that fall in this municipal boundary but exclude county-wide and state-wide projects. The chart to the right illustrates how project information is organized.

## How to Read the Broward MPO's TIP Pages

Broward MPO Transportation Improvement Program - FY 2021 - 2025

4455281 CITY OF COCONUT CREEK VARIOUS LOCATIONS
Non-SIS



**Work Summary:** BIKE PATH/TRAIL      **From:**

**Lead Agency:** FDOT                      **To:**

**Length:** 1.112

**MTP Pg.:** 5-30

Phase	Fund Source	2021	2022	2023	2024	2025	Total
PE	SU	0	0	0	0	265,000	265,000
ENV	TALU	0	0	0	0	30,000	30,000
PE	TALU	0	0	0	0	30,000	30,000
<b>Total</b>		<b>0</b>	<b>0</b>	<b>0</b>	<b>0</b>	<b>325,000</b>	<b>325,000</b>

**Prior Year Cost:**

**Future Year Cost:**

**Total Project Cost:** 325,000

**Project Description:** 2020 MPO CSLIP PRIORITY #23 ADMINISTERED BY FDOT ON BEHALF OF CITY OF COCONUT CREEK VARIOUS LOCATIONS: JOHNSON ROAD FROM EAST OF US-441/SR-7 TO LYONS ROAD; PARK SCHOOL ROAD FROM LAKESIDE PARK TO JOHNSON ROAD 52-02. LFA WITH CITY OF COCONUT CREEK. SCOPE INCLUDE THE FOLLOWING: SIDEWALK CONSTRUCTION ON THE LEFT SIDE OF JOHNSON RD. AND A MULTI-USE PATH ON THE LEFT SIDE OF PARK RD.

- A** **Project Identification**  
Project Number (FM#)  
Project Name
- B** **Project Characteristics**  
Work Summary  
Lead Agency  
Limits  
Length  
MTP Page Number  
SIS Classification
- C** **Financial Information**  
Phase  
Fund Source  
Year Funds are Programmed  
Prior Year Cost  
Future Year Cost  
Total Project Cost
- D** **Project Description**  
Additional information linked to the project
- E** **Project Location Map**  
Location of where the project will implemented

2021-25 TIP (FDOT April, 2020)

The TIP may be revised due to changes in project status, project cost, and/or available revenues. These changes can be either a TIP amendment or an administrative modification. To download most recent Municipal TIP Report, please visit <http://broward.dtstiptool.com/>

## Steps to download the most recent Municipal TIP Report:

- Step 1: **Visit** <http://broward.dtstiptool.com/>
- Step 2: **Click** the tab titled “Search TIP”
- Step 3: **Scroll down** to the bottom of the page to the section titled “Geographic”
- Step 4: Under “Layer Name” **click** the dropdown icon and **select** “Cities”
- Step 5: A new dropdown option titled “Field Value” will appear. **Click** the dropdown icon and **select** the municipality of your choice.
- Step 6: Once the desired municipality is selected, **click** the “Search” button at the bottom of the screen.
- Step 7: A results tab will appear with a list of projects that are located within the selected municipal boundary. **Click** the “Generate Report” tab to the right.
- Step 8: **Unselect** “Cover Page”
- Step 9: At the bottom of the page you are presented options on how you would like the information displayed. **Read** through the options and **select** the one of your choice.
- Step 10: **Click** the “Run Report” button.
- Step 11: A new button will appear below, titled “Download Report”. **Click** this and you will be directed to a new tab with a downloadable PDF of your customized report.
- Step 12: **Enjoy!**

For questions please contact Christopher Restrepo at [restrepoc@browardmpo.org](mailto:restrepoc@browardmpo.org) or (954) 876-0061.

**Section 1 - HIGHWAYS**

---

**4295762 SR-7/US-441 TRANSIT CORRIDOR IMPROVEMENTS GROUP/PRIORITY 1**

**Non-SIS**



**Work Summary:** BIKE LANE/SIDEWALK **From:**  
**To:**  
**Lead Agency:** FDOT **Length:** 21.571  
**MTP Pg.:** 5-3

Phase	Fund Source	2021	2022	2023	2024	2025	Total
RRU	DDR	0	10,000	0	0	0	10,000
CST	DIH	0	0	116,478	0	0	116,478
CST	SA	0	0	1,822,478	0	0	1,822,478
CST	DDR	0	0	1,405,116	0	0	1,405,116
<b>Total</b>		<b>0</b>	<b>10,000</b>	<b>3,344,072</b>	<b>0</b>	<b>0</b>	<b>3,354,072</b>

**Prior Year Cost:** 926,351

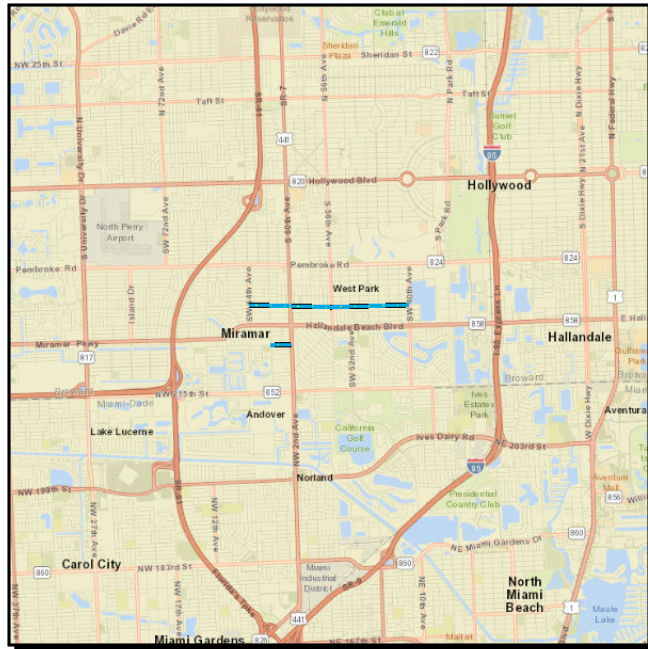
**Future Year Cost:**

**Total Project Cost:** 4,280,423

**Project Description:** 2019 MPO PRIORITY #6 BASED ON MULTIMODAL IMPROVEMENT CORRIDOR STUDY ON 429576-1; CONSTRUCT SIDEWALK IMPROVEMENTS ON SR-7/US-441 FROM BROWARD M/D COUNTY LINE TO NORTH OF SAMPLE RD AND SR-858/HALLANDALE BEACH BLVD FROM EDMUND RD TO SW 58TH AVE; SEE WP45\*\* PV=\$1,543,746; B/C RATIO=6.6; SHSP EMPHASIS AREA = 2 INTERSECTION LIGHTING RETROFIT SAFETY INCLUDES THE FOLLOWING INTERSECTIONS ALONG SR-7: PEMBROKE RD, DAVIE BLVD NW 24 ST, NW 34 ST, NW 37 ST, NW 41 ST, NW 44 ST, HEADWAY OFFICE PARK

**4295768 SR-7/US-441 TRANSIT CORRIDOR IMPROVEMENTS GROUP/PRIORITY 8**

**Non-SIS**



**Work Summary:** BIKE LANE/SIDEWALK **From:**  
**To:**  
**Lead Agency:** FDOT **Length:** 2.222  
**MTP Pg.:** 5-3

Phase	Fund Source	2021	2022	2023	2024	2025	Total
PE	SU	649,868	47,551	0	0	0	697,419
ENV	SU	0	20,000	0	0	0	20,000
<b>Total</b>		<b>649,868</b>	<b>67,551</b>	<b>0</b>	<b>0</b>	<b>0</b>	<b>717,419</b>

**Prior Year Cost:**

**Future Year Cost:**

**Total Project Cost:** 717,419

**Project Description:**

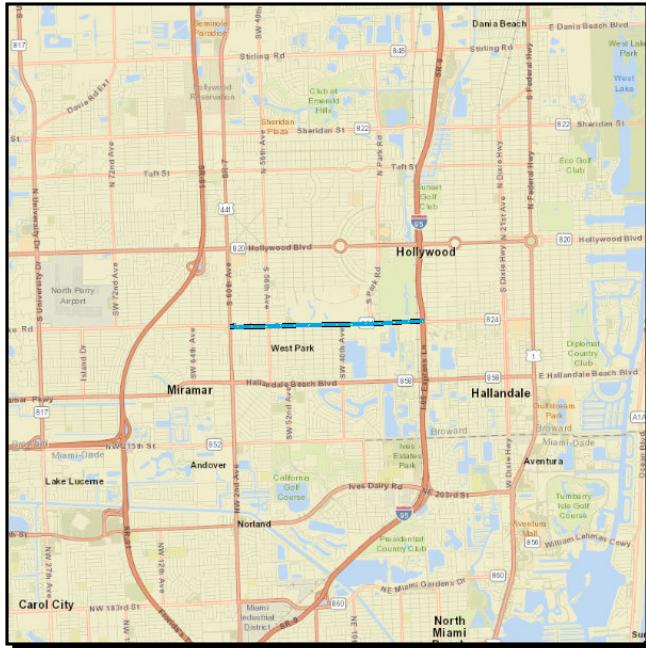
2020 MPO CSMP PRIORITY #6 SR-7/US-441, TRANSIT CORRIDOR. OFF-SYSTEM ROADWAYS IMPROVEMENTS BASED ON SR-7 MULTIMODAL IMPROVEMENTS CORRIDOR STUDY UNDER 429576-1. SW 25TH ST FROM SW 64TH TO SR-7; SW 25TH ST FROM SW 62ND TO SW 40TH AVE; SW 33RD ST FROM 62ND TO SR-7. SW 33RD ST, MP.794 TO 1.046 CONSTRUCT SIDEWALK ON NORTH SIDE OF ROAD; SW 25TH ST, MP .497 TO 1.003 CONSTRUCT SIDEWALK ON SOUTH SIDE OF ROAD; SW 25TH ST, MP .754 TO 1.003 CONSTRUCT BIKE LANES BY WIDENING TO THE OUTSIDE; SW 25TH ST (EAST OF SR7), MP 0 TO 1.464 CONSTRUCT BIKE LANES BY WIDENING TO THE OUTSIDE.

**Section 9 - Maintenance**

---

**4098221 SR-824/PEMBROKE ROAD FROM US-441/SR-7 EAST TO I-95 CITY OF HOLLYWOOD**

**Non-SIS**



**Work Summary:** ROUTINE MAINTENANCE  
**From:**  
**To:**  
**Lead Agency:** CITY OF HOLLYWOOD  
**Length:** .000  
**MTP Pg.:** 5-3

Phase	Fund Source	2021	2022	2023	2024	2025	Total
MNT	D	5,000	5,000	5,000	5,000	5,000	25,000
<b>Total</b>		<b>5,000</b>	<b>5,000</b>	<b>5,000</b>	<b>5,000</b>	<b>5,000</b>	<b>25,000</b>

**Prior Year Cost:** 93,208

**Future Year Cost:**

**Total Project Cost:** 118,208

**Project Description:** REIMBURSEMENT FOR MAINTENANCE ON SR824 CITY OF HOLLYWOOD