

TRANSPORTATION IMPROVEMENT PROGRAM

FY 2021-2025



Municipal Reports

Weston

Transportation Improvement Program Overview

The Broward Metropolitan Planning Organization (MPO)'s Transportation Improvement Program (TIP) is a five-year program that prioritizes and documents the funding of transportation improvement projects the region expects to build over the next five years. The projects include reconstruction, maintenance, and operation of major highways, arterials, and intersections; maintenance and expansion of the public transit, aviation, and port systems; construction for bicycle paths, and improvements for pedestrians within the Broward region.

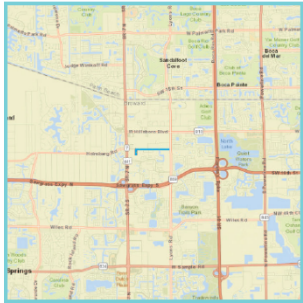
The Broward MPO updates the TIP annually and the MPO Board approves the TIP in July every year. The most recently approved TIP by the Board is the FY 2021-2025 TIP. The full TIP document is available at the link <https://browardmpo.org/core-products/transportation-improvement-program-tip>.

To help municipal partners review and monitor projects in the TIP falling in their jurisdiction, the Broward MPO has extracted a list of projects for each municipality from the FY 2021-2025 TIP. The list presented includes projects that fall in this municipal boundary but exclude county-wide and state-wide projects. The chart to the right illustrates how project information is organized.

How to Read the Broward MPO's TIP Pages

Broward MPO Transportation Improvement Program - FY 2021 - 2025

4455281 CITY OF COCONUT CREEK VARIOUS LOCATIONS
Non-SIS



Work Summary: BIKE PATH/TRAIL **From:**

Lead Agency: FDOT **To:**

Length: 1.112

MTP Pg.: 5-30

Phase	Fund Source	2021	2022	2023	2024	2025	Total
PE	SU	0	0	0	0	265,000	265,000
ENV	TALU	0	0	0	0	30,000	30,000
PE	TALU	0	0	0	0	30,000	30,000
Total		0	0	0	0	325,000	325,000

Prior Year Cost:

Future Year Cost:

Total Project Cost: 325,000

Project Description: 2020 MPO CSLIP PRIORITY #23 ADMINISTERED BY FDOT ON BEHALF OF CITY OF COCONUT CREEK VARIOUS LOCATIONS: JOHNSON ROAD FROM EAST OF US-441/SR-7 TO LYONS ROAD; PARK SCHOOL ROAD FROM LAKESIDE PARK TO JOHNSON ROAD 52-02. LFA WITH CITY OF COCONUT CREEK. SCOPE INCLUDE THE FOLLOWING: SIDEWALK CONSTRUCTION ON THE LEFT SIDE OF JOHNSON RD. AND A MULTI-USE PATH ON THE LEFT SIDE OF PARK RD.

- A Project Identification**
Project Number (FM#)
Project Name
- B Project Characteristics**
Work Summary
Lead Agency
Limits
Length
MTP Page Number
SIS Classification
- C Financial Information**
Phase
Fund Source
Year Funds are Programmed
Prior Year Cost
Future Year Cost
Total Project Cost
- D Project Description**
Additional information linked to the project
- E Project Location Map**
Location of where the project will implemented

2021-25 TIP (FDOT April, 2020)

The TIP may be revised due to changes in project status, project cost, and/or available revenues. These changes can be either a TIP amendment or an administrative modification. To download most recent Municipal TIP Report, please visit <http://broward.dtstiptool.com/>

Steps to download the most recent Municipal TIP Report:

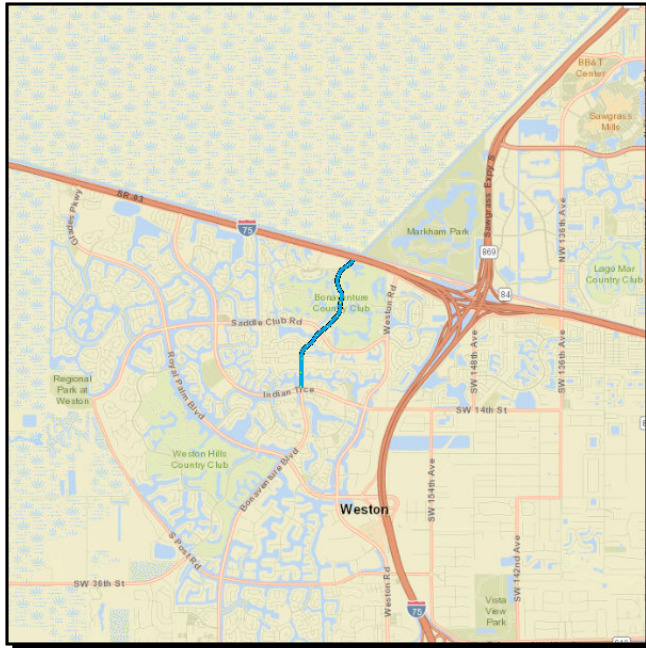
- Step 1: **Visit** <http://broward.dtstiptool.com/>
- Step 2: **Click** the tab titled “Search TIP”
- Step 3: **Scroll down** to the bottom of the page to the section titled “Geographic”
- Step 4: Under “Layer Name” **click** the dropdown icon and **select** “Cities”
- Step 5: A new dropdown option titled “Field Value” will appear. **Click** the dropdown icon and **select** the municipality of your choice.
- Step 6: Once the desired municipality is selected, **click** the “Search” button at the bottom of the screen.
- Step 7: A results tab will appear with a list of projects that are located within the selected municipal boundary. **Click** the “Generate Report” tab to the right.
- Step 8: **Unselect** “Cover Page”
- Step 9: At the bottom of the page you are presented options on how you would like the information displayed. **Read** through the options and **select** the one of your choice.
- Step 10: **Click** the “Run Report” button.
- Step 11: A new button will appear below, titled “Download Report”. **Click** this and you will be directed to a new tab with a downloadable PDF of your customized report.
- Step 12: **Enjoy!**

For questions please contact Christopher Restrepo at restrepoc@browardmpo.org or (954) 876-0061.

Section 1 - HIGHWAYS

4439521 BONAVENTURE BLVD. FROM INDIAN TRACE TO SR-84

Non-SIS



Work Summary: BIKE LANE/SIDEWALK **From:**

To:

Lead Agency: FDOT

Length: 1.728

MTP Pg.: 5-3

Phase	Fund Source	2021	2022	2023	2024	2025	Total
ENV	SA	0	0	0	10,000	20,000	30,000
PE	SA	0	0	0	516,000	0	516,000
Total		0	0	0	526,000	20,000	546,000

Prior Year Cost:

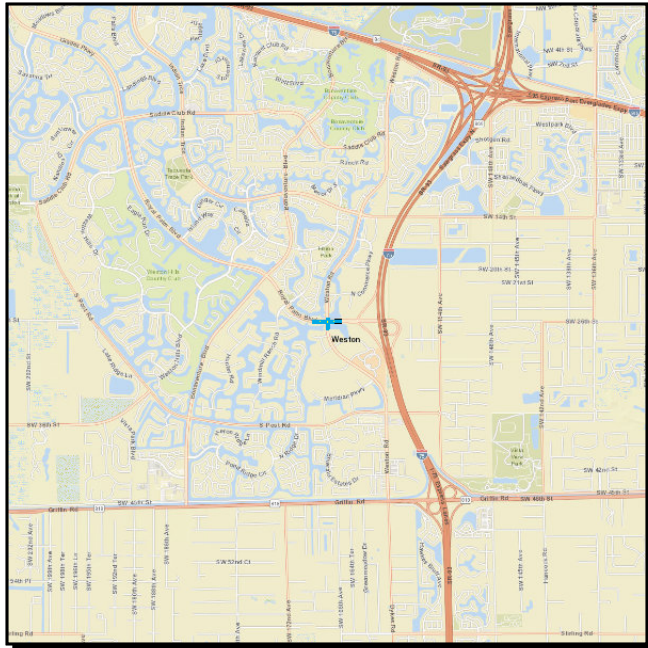
Future Year Cost:

Total Project Cost: 546,000

Project Description: 2020 MPO CSLIP PRIORITY #9 ADMINISTERED BY FDOT ON BEHALF OF THE CITY OF WESTON PROVIDE 4'-5' WIDE BIKE LANES

4215482 ROYAL PALM BOULEVARD INTERSECTION IMPROVEMENTS AT WESTON ROAD

Non-SIS



Work Summary: INTERSECTION IMPROVEMENT
From:
To:
Lead Agency: FDOT
Length: .400
MTP Pg.: 5-4

Phase	Fund Source	2021	2022	2023	2024	2025	Total
CST	LF	0	0	0	2,166,654	0	2,166,654
Total		0	0	0	2,166,654	0	2,166,654

Prior Year Cost: 298,916

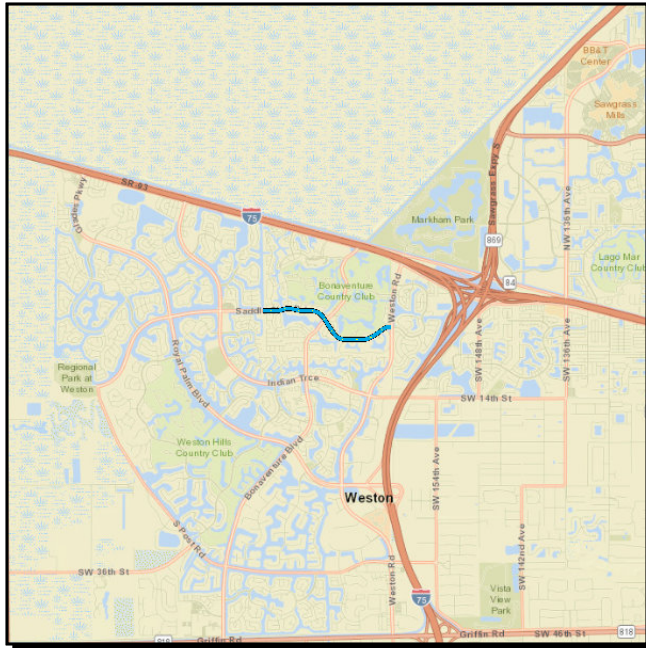
Future Year Cost:

Total Project Cost: 2,465,570

Project Description: LFA WITH CITY OF WESTON (CHECK REC'D 10/4/17 \$210K) G/W 421548-7, 421548-6 CC1 DUE TO STRUNG JOB

4455321 SADDLE CLUB ROAD FROM WEST OF LAKEVIEW DRIVE TO WESTON ROAD

Non-SIS



Work Summary: BIKE LANE/SIDEWALK **From:**
To:
Lead Agency: FDOT **Length:** 1.767
MTP Pg.: 5-30

Phase	Fund Source	2021	2022	2023	2024	2025	Total
ENV	TALU	0	0	0	0	30,000	30,000
PE	TALU	0	0	0	0	384,000	384,000
Total		0	0	0	0	414,000	414,000

Prior Year Cost:

Future Year Cost:

Total Project Cost: 414,000

Project Description: 2020 MPO CSLIP PRIORITY #27 ADMINISTERED BY FDOT ON BEHALF OF CITY OF WESTON. SCOPE INCLUDE THE FOLLOWING: ADDITIONAL BIKE LANES AT BOTH SIDES AND LANE WIDTH REDUCTION

4417951 SR-25/US-27 FROM GRIFFIN ROAD TO TRUCK STOP

SIS



Work Summary: LIGHTING

From:

To:

Lead Agency: FDOT

Length: .369

MTP Pg.: 5-3

Phase	Fund Source	2021	2022	2023	2024	2025	Total
CST	ACSS	0	506,814	0	0	0	506,814
CST	DIH	0	44,914	0	0	0	44,914
Total		0	551,728	0	0	0	551,728

Prior Year Cost: 129,797

Future Year Cost:

Total Project Cost: 681,525

Project Description: NPV=\$1,445,275; B/C=5.0; UPGRADE LIGHTING AT THE US-27/GRIFFIN ROAD INTERSECTION AND EXTEND TO THE TRUCK STOP SHSP EMPHASIS AREA(S)- INTERSECTION CRASHES

4381171 SR-84 FROM GLADES PARKWAY TO WESTON ROAD

Non-SIS



Work Summary: BIKE LANE/SIDEWALK **From:**
To:
Lead Agency: FDOT **Length:** 7.596
MTP Pg.: 5-3

Phase	Fund Source	2021	2022	2023	2024	2025	Total
CST	TALT	1,051,553	0	0	0	0	1,051,553
CST	ACSU	3,078,000	0	0	0	0	3,078,000
CST	DIH	47,884	43,033	0	0	0	90,917
CST	DDR	668,255	0	0	0	0	668,255
Total		4,845,692	43,033	0	0	0	4,888,725

Prior Year Cost: 1,795,227

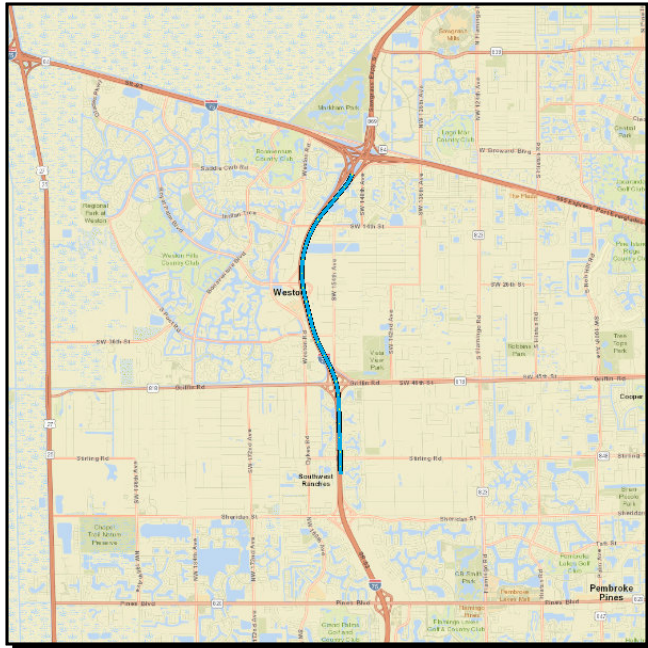
Future Year Cost:

Total Project Cost: 6,683,952

Project Description: 2015 MPO PRIORITY #3 BROWARD MPO CSLIP PROJECT SR-84 EASTBOUND AND WESTBOUND DIRECTION FDOT TO ADMINISTER PROJECT ON BEHALF OF CITY OF WESTON G/W 441668-1

4378322 SR-93/I-75 FROM SHERIDAN STREET TO SOUTH OF I-595

SIS



Work Summary: RESURFACING

From:

To:

Lead Agency: FDOT

Length: 5.548

MTP Pg.: 5-3

Phase	Fund Source	2021	2022	2023	2024	2025	Total
CST	ACNP	15,719,102	71,584	0	0	0	15,790,686
Total		15,719,102	71,584	0	0	0	15,790,686

Prior Year Cost: 1,616,017

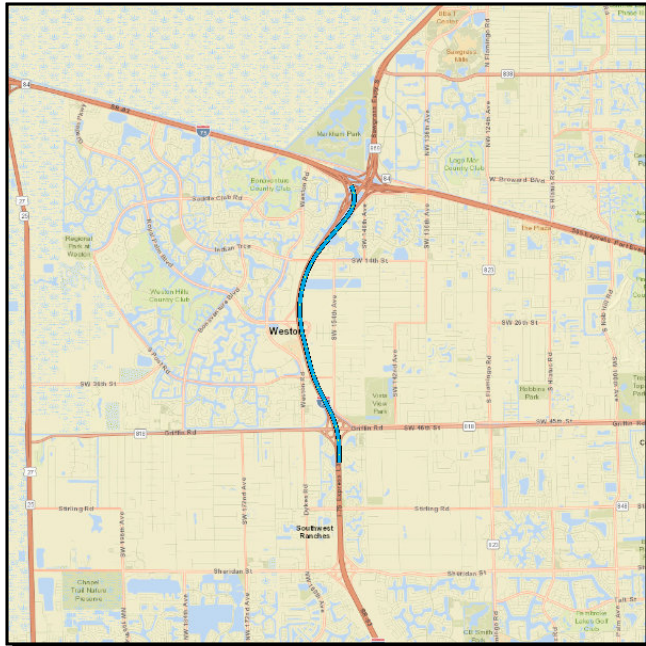
Future Year Cost:

Total Project Cost: 17,406,703

Project Description: G/W 421548-5 SHSP EMPHASIS =7 AGGRESSIVE DRIVING; B/C RATIO & NPV =N/A APPROVED BY CO L. HOLLINGSWORTH 3/24/20

4344771 SR-93/I-75 FROM SOUTH OF GRIFFIN RD TO SOUTH OF I-75/I-595 INTERCHANGE

SIS



Work Summary: LANDSCAPING

From:

To:

Lead Agency: FDOT

Length: 4.839

MTP Pg.: 5-3

Phase	Fund Source	2021	2022	2023	2024	2025	Total
PE	DIH	0	0	0	12,500	0	12,500
PE	DDR	0	0	0	598,140	0	598,140
Total		0	0	0	610,640	0	610,640

Prior Year Cost:

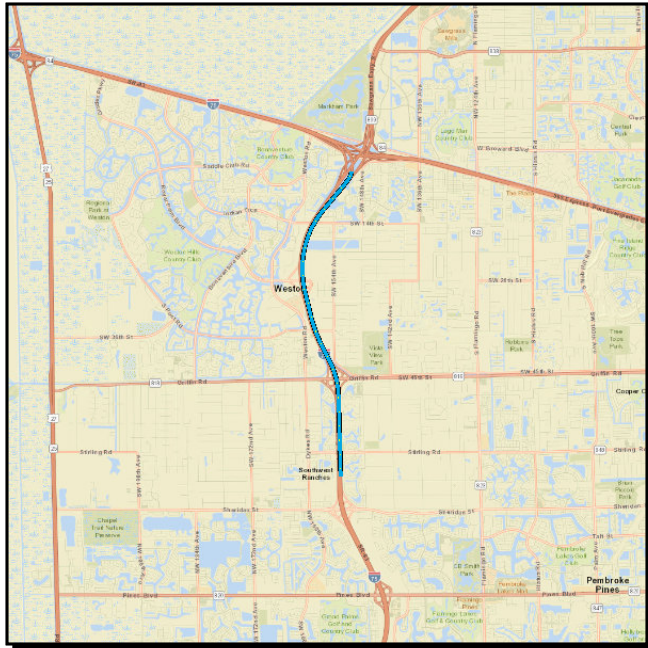
Future Year Cost: 4,677,820

Total Project Cost: 5,288,460

Project Description: BOLD LANDSCAPE ALSO INCLUDES GRIFFIN RD INTERCHANGE AND ROYAL PALM BLVD INTERCHANGE, AND INCLUDES NEW EB SR-84 SLIP RAMP LIMITS TO I-75 SB. COVERS LIMITS OF I-75 EXPRESS SEGMENTS B & E.

4413191 SR-93/I-75 FROM SR-823/SHERIDAN STREET TO SOUTH OF I-595

SIS



Work Summary: LANDSCAPING

From:

To:

Lead Agency: FDOT

Length: 5.698

MTP Pg.: 5-3

Phase	Fund Source	2021	2022	2023	2024	2025	Total
PE	DIH	0	0	0	5,000	0	5,000
PE	DDR	0	0	0	351,472	0	351,472
Total		0	0	0	356,472	0	356,472

Prior Year Cost:

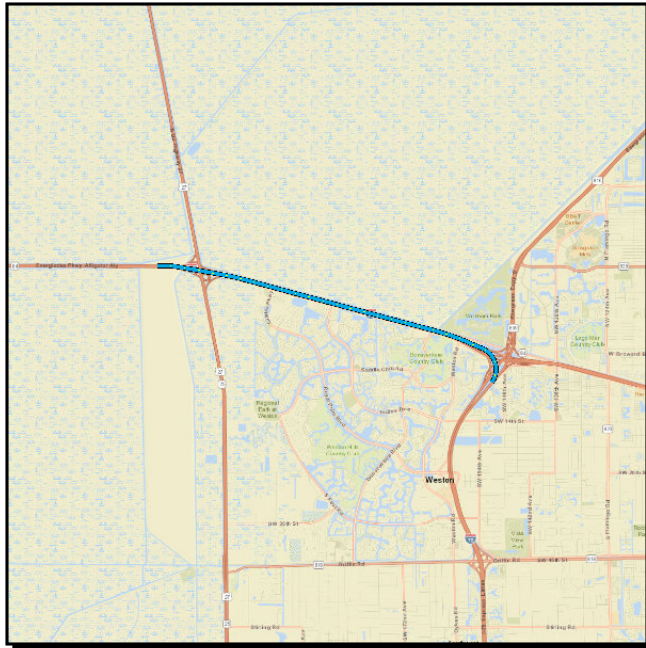
Future Year Cost: 1,979,080

Total Project Cost: 2,335,552

Project Description: STANDALONE INDEPENDENT PROJECT

4416681 SR-93/I-75 FROM WEST OF US-27 TO I-595

SIS



Work Summary: RESURFACING

From:

To:

Lead Agency: FDOT

Length: 7.339

MTP Pg.: 5-3

Phase	Fund Source	2021	2022	2023	2024	2025	Total
CST	ACNP	14,202,399	90,935	0	0	0	14,293,334
Total		14,202,399	90,935	0	0	0	14,293,334

Prior Year Cost: 1,346,302

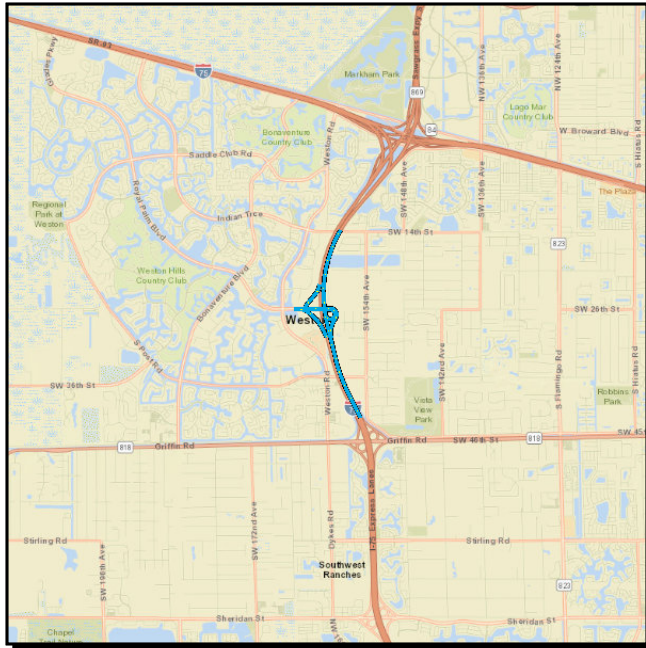
Future Year Cost:

Total Project Cost: 15,639,636

Project Description: G/W 438117-1 SHSP EMPHASIS =7 AGGRESSIVE DRIVING; B/C RATIO & NPV =N/A APPROVED BY CO L. HOLLINGSWORTH 3/24/20

4215481 SR-93/I-75 INTRCHNG @ ROYAL PALM BLVD FR GRIFFIN RD TO N OF SW 14 ST

SIS



Work Summary: ADD LANES & RECONSTRUCT

From:

To:

Lead Agency: FDOT

Length: 4.667

MTP Pg.: 5-5

Phase	Fund Source	2021	2022	2023	2024	2025	Total
LAR	ACNP	2,104,600	0	0	0	0	2,104,600
Total		2,104,600	0	0	0	0	2,104,600

Prior Year Cost: 3,001,909

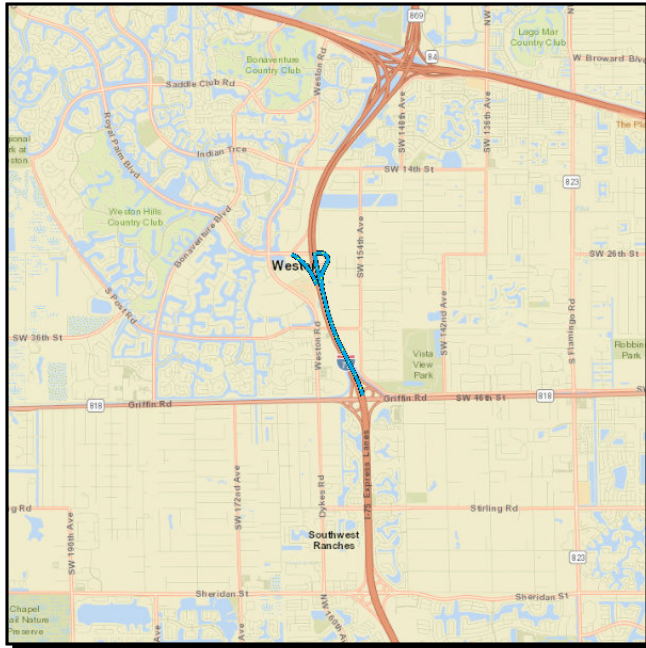
Future Year Cost:

Total Project Cost: 5,106,509

Project Description: ULTIMATE INTERCHANGE IMPROVEMENTS;PD&E STUDY UNDER 419343-1 INCLUDES BRIDGE# 860354 & 860355, AUX LANES B/T GRIFFIN & ROYAL PALM, SB AUX LANE FR ROYAL PALM TO INDIAN TR; SB OFF RAMP; LOCAL GOVT ADVANCEMENT APPD BY R CONE ON 1/6/17 (PH32) DESIGN PHASE FOR 421548-6 & 421548-7 (UNRELATED) 32-02 FOR WORK REMOVED FROM 432709-1 TO AVOID CONST. OVERLAP

4215486 SR-93/I-75 INTRCHNG @ ROYAL PALM BLVD FR GRIFFIN RD TO ROYAL PALM BLVD

SIS



Work Summary: ADD LANES & RECONSTRUCT

From:

To:

Lead Agency: FDOT

Length: 2.795

MTP Pg.: 5-5

Phase	Fund Source	2021	2022	2023	2024	2025	Total
CST	ACNP	0	0	0	11,219,847	0	11,219,847
Total		0	0	0	11,219,847	0	11,219,847

Prior Year Cost:

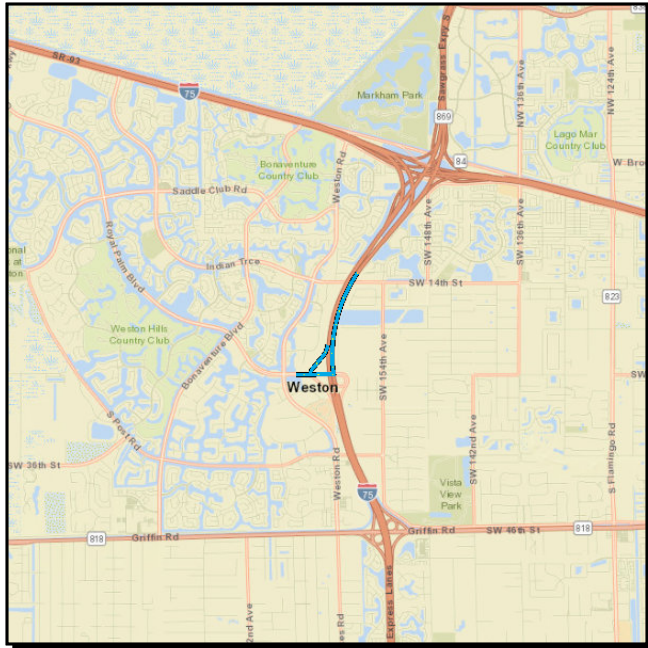
Future Year Cost:

Total Project Cost: 11,219,847

Project Description: ULTIMATE INTERCHANGE IMPROVEMENTS, PD&E STUDY UNDER 419343-1 INCLUDES BRIDGE #'S 860354 &860355, AUX LANES B/T GRIFFIN & ROYAL PALM, NB OFF RAMP; SB ON RAMP, LOCAL GOVERNMENT ADVANCEMENT APPROVED BY R. CONE ON 11/9/17 (SHIFTED FROM -1) LOCAL GOVT ADV APPD BY A.BLACKBURN ON 10-18-18 DESIGN ON 421548-1; G/W 421548-2 AND 421548-7

4215487 SR-93/I-75 INTRCHNG @ROYAL PALM BLVD FR S ROYAL PALM BLV TO S SW 14 ST

SIS



Work Summary: ADD AUXILIARY LANE(S) From:

To:

Lead Agency: FDOT

Length: 1.961

MTP Pg.: 5-5

Phase	Fund Source	2021	2022	2023	2024	2025	Total
CST	ACNP	0	0	0	5,543,234	18,322	5,561,556
Total		0	0	0	5,543,234	18,322	5,561,556

Prior Year Cost:

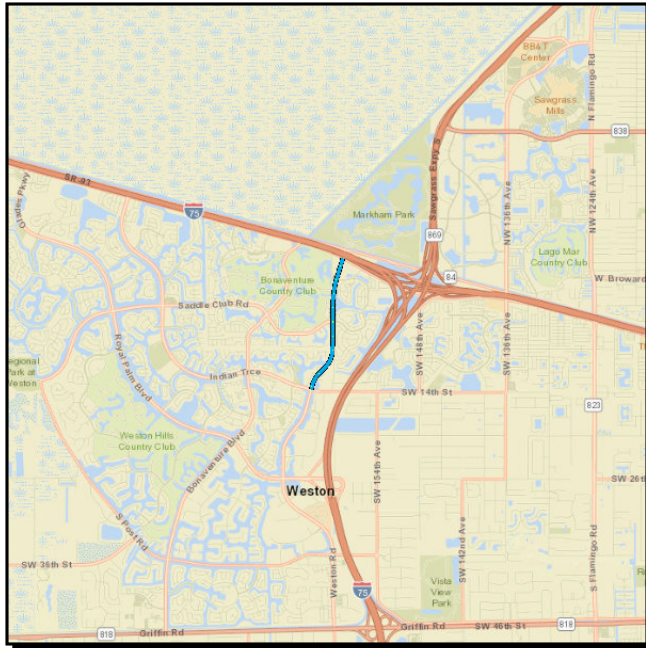
Future Year Cost:

Total Project Cost: 5,561,556

Project Description: ULTIMATE INTERCHANGE IMPROVEMENTS, PD&E STUDY UNDER 419343-1 INCLUDES; SB AUX LANE FROM ROYAL PALM TO INDIAN TRACE, SB OFF RAMP; CONSTRUCTION (PHASE-52) FUNDING ONLY, DESIGN ON 421548-1; G/W: 421548-2 & 421548-6

4399941 WESTON RD FROM INDIAN TRACE BLVD TO SR-84

Non-SIS



Work Summary: BIKE LANE/SIDEWALK **From:**
To:
Lead Agency: FDOT **Length:** 1.608
MTP Pg.: 5-3

Phase	Fund Source	2021	2022	2023	2024	2025	Total
CST	SU	0	2,051,632	0	0	0	2,051,632
CST	TALU	0	174,788	0	0	0	174,788
Total		0	2,226,420	0	0	0	2,226,420

Prior Year Cost: 1,189,904

Future Year Cost:

Total Project Cost: 3,416,324

Project Description: 2016 MPO CSLIP PRIORITY #7 FDOT IS DOING THE PROJECT ON BEHALF OF CITY OF WESTON

Section 9 - Maintenance

4085628 ASSET MANAGEMENT CON I-75 CORR/MP00 DADE CO ALACHUA/MARION CO LINE

SIS



Work Summary: ROUTINE MAINTENANCE

From:

To:

Lead Agency: FDOT

Length: .000

MTP Pg.: 5-3

Phase	Fund Source	2021	2022	2023	2024	2025	Total
MNT	TM02	1,402,935	935,290	0	0	0	2,338,225
MNT	D	197,065	664,710	0	0	0	861,775
Total		1,600,000	1,600,000	0	0	0	3,200,000

Prior Year Cost: 9,457,619
Future Year Cost:
Total Project Cost: 12,657,619
Project Description:

4419491 ASSET MANAGEMENT CON I-75 CORR/MP00 DADE CO ALACHUA/MARION CO LINE

Non-SIS



Work Summary: ROUTINE MAINTENANCE

From:

To:

Lead Agency: FDOT

Length: .000

MTP Pg.: 5-3

Phase	Fund Source	2021	2022	2023	2024	2025	Total
MNT	TM02	0	467,645	1,402,935	1,402,935	1,402,935	4,676,450
MNT	D	0	200,000	500,000	500,000	500,000	1,700,000
Total		0	667,645	1,902,935	1,902,935	1,902,935	6,376,450

Prior Year Cost:

Future Year Cost:

Total Project Cost: 6,376,450

Project Description: