

# TRANSPORTATION IMPROVEMENT PROGRAM

FY 2022-2026



**Municipal Reports**

**West Park**

Approved 7/8/2021

For complaints, questions or concerns about civil rights or nondiscrimination; or for special requests under the Americans with Disabilities Act, please contact: Hannah Bourgeois, Public Outreach Officer/Title VI Coordinator at (954) 876-0053 or [bourgeois@browardmpo.org](mailto:bourgeois@browardmpo.org)



## Steps to download the most recent Municipal TIP Report:

- Step 1: **Visit** <http://browarddev.dtstiptool.com/index.pl>
- Step 2: **Click** the tab titled “Database Search”
- Step 3: Next to the “Municipality” search feature, **click** on the dropdown icon to scroll and **select** the municipality of your choice.
- Step 4: Once the desired municipality is selected, the table below will filter projects to display only those that are within the municipal boundary. **Click** the “Get Report” button above the table.
- Step 5: A window will appear on your screen where you are presented options on how you would like the information displayed. **Read** through the options and **select** the one of your choice.
- Step 6: **Unselect** “Cover Page”
- Step 7: **Click** the “Generate Report” button on the bottom right of the window.
- Step 8: A new button will appear on the window, titled “Download Report”. **Click** this and you will be directed to a new tab with a downloadable PDF of your customized report.
- Step 9: **Enjoy!**

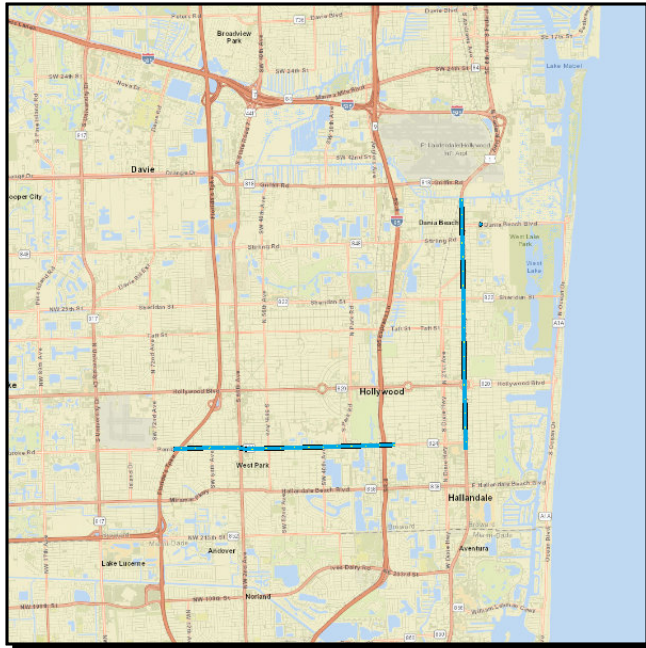
For questions please contact Christopher Restrepo at [restrepoc@browardmpo.org](mailto:restrepoc@browardmpo.org) or (954) 876-0061.

**Section 1 - HIGHWAYS**

---

**4469971 INTERSECTION LIGHTING RETROFIT IMPROVEMENT**

**Non-SIS**



**Work Summary:** LIGHTING

**From:**

**To:**

**Lead Agency:** FDOT

**Length:** 9.958

**MTP Pg.:** 5-36

Phase	Fund Source	2022	2023	2024	2025	2026	Total
RRU	ACSS	0	88,074	0	0	0	<b>88,074</b>
CST	ACSS	0	0	649,968	0	0	<b>649,968</b>
<b>Total</b>		<b>0</b>	<b>88,074</b>	<b>649,968</b>	<b>0</b>	<b>0</b>	<b>738,042</b>

**Prior Year Cost:** 317,000

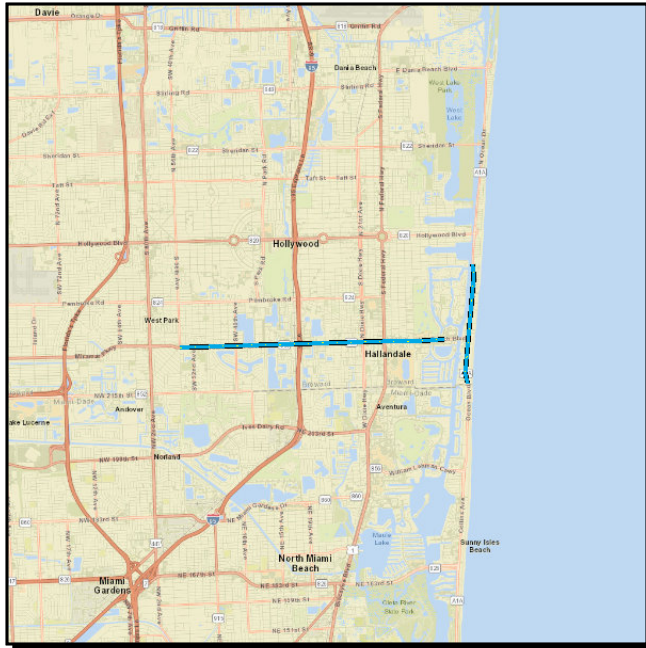
**Future Year Cost:**

**Total Project Cost:** 1,055,042

**Project Description:** VARIOUS LOCATIONS WITHIN SOUTHEAST BROWARD COUNTY

**4469961 INTERSECTION LIGHTING RETROFIT IMPROVEMENT**

**Non-SIS**



**Work Summary:** LIGHTING

**From:**

**To:**

**Lead Agency:** FDOT

**Length:** 6.837

**MTP Pg.:** 5-36

Phase	Fund Source	2022	2023	2024	2025	2026	Total
RRU	ACSS	0	50,000	211,945	0	0	261,945
CST	ACSS	0	0	1,311,899	0	0	1,311,899
<b>Total</b>		<b>0</b>	<b>50,000</b>	<b>1,523,844</b>	<b>0</b>	<b>0</b>	<b>1,573,844</b>

**Prior Year Cost:** 744,000

**Future Year Cost:**

**Total Project Cost:** 2,317,844

**Project Description:** VARIOUS LOCATIONS WITHIN SOUTHEAST BROWARD COUNTY

**4295762 SR-7/US-441 TRANSIT CORRIDOR IMPROVEMENTS GROUP/PRIORITY 1**

**Non-SIS**



**Work Summary:** BIKE LANE/SIDEWALK **From:**  
**To:**  
**Lead Agency:** FDOT **Length:** 21.571  
**MTP Pg.:** 5-3

Phase	Fund Source	2022	2023	2024	2025	2026	Total
RRU	DDR	10,000	0	0	0	0	10,000
PE	DDR	50,000	0	0	0	0	50,000
CST	LF	22,777	0	0	0	0	22,777
CST	GFSU	2,245,326	0	0	0	0	2,245,326
CST	DS	42,066	0	0	0	0	42,066
CST	DIH	68,085	0	0	0	0	68,085
CST	DDR	2,521,246	0	0	0	0	2,521,246
<b>Total</b>		<b>4,959,500</b>	<b>0</b>	<b>0</b>	<b>0</b>	<b>0</b>	<b>4,959,500</b>

**Prior Year Cost:** 1,148,414

**Future Year Cost:**

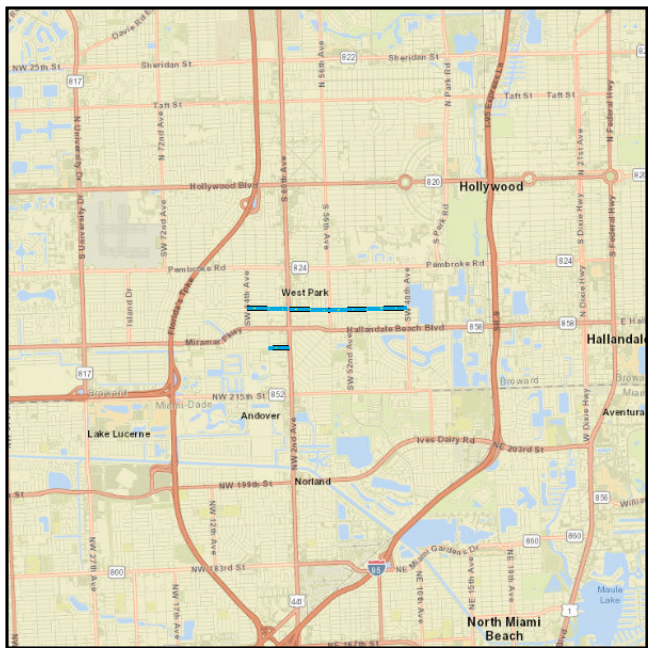
**Total Project Cost:** 6,107,914

**Project Description:** 2019 MPO PRIORITY #6 BASED ON MULTIMODAL IMPROVEMENT CORRIDOR STUDY ON 429576-1; CONSTRUCT SIDEWALK IMPROVEMENTS ON SR-7/US-441 FROM BROWARD M/D COUNTY LINE TO NORTH OF SAMPLE RD AND SR-858/HALLANDALE BEACH BLVD FROM EDMUND RD TO SW 58TH AVE; SEE WP45\*\* RD AND BIKE LANE IMPROVEMENTS FROM SOUTHGATE BLVD TO CYPRESS CREEK CANAL BRIDGE AND SR-858/HALLANDALE BEACH BLVD FROM EDMUND RD TO SW 58TH AVE PV=\$1,543,746; B/C RATIO=6.6; SHSP EMPHASIS AREA = 2 INTERSECTION LIGHTING RETROFIT SAFETY INCLUDES THE FOLLOWING INTERSECTIONS ALONG SR-7: PEMBROKE RD, DAVIE BLVD NW 24 ST, NW 34 ST, NW 37 ST, NW 41 ST, NW 44 ST, HEADWAY OFFICE PARK



**4295768 SR-7/US-441 TRANSIT CORRIDOR IMPROVEMENTS GROUP/PRIORITY 8**

**Non-SIS**



**Work Summary:** BIKE LANE/SIDEWALK **From:**  
**To:**  
**Lead Agency:** FDOT **Length:** 2.723  
**MTP Pg.:** 5-3

Phase	Fund Source	2022	2023	2024	2025	2026	Total
PE	SU	95,102	0	0	0	0	<b>95,102</b>
ENV	SU	20,000	0	0	0	0	<b>20,000</b>
CST	GFSU	0	0	3,715,051	0	0	<b>3,715,051</b>
<b>Total</b>		<b>115,102</b>	<b>0</b>	<b>3,715,051</b>	<b>0</b>	<b>0</b>	<b>3,830,153</b>

**Prior Year Cost:** 408,157

**Future Year Cost:**

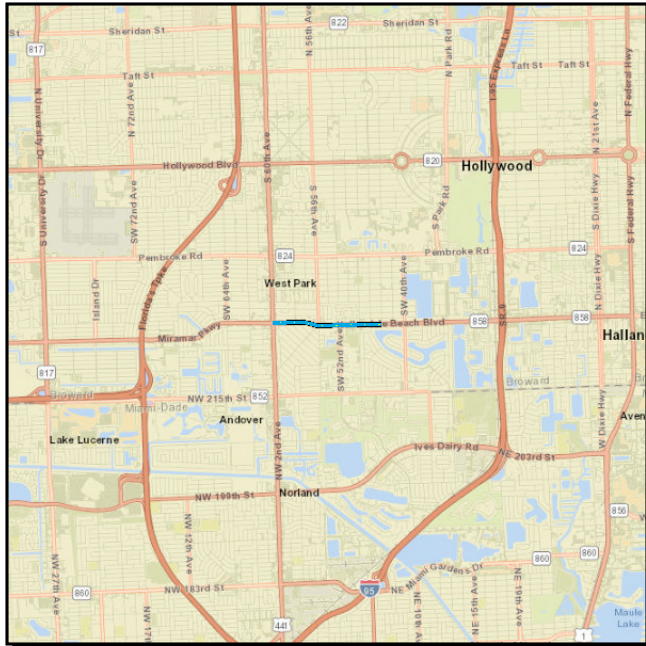
**Total Project Cost:** 4,238,310

**Project Description:** 2021 MPO CSMP PRIORITY #3 SR-7/US-441, TRANSIT CORRIDOR. OFF-SYSTEM ROADWAYS IMPROVEMENTS BASED ON SR-7 MULTIMODAL IMPROVEMENTS CORRIDOR STUDY UNDER 429576-1. SW 25TH ST FROM SW 64TH TO SR-7; SW 33RD ST FROM 62ND TO SR-7; SW 72ND AVE FR PEMBROKE RD TO SW 9TH STREET, SW 33RD ST,MP.794 TO 1.046 CONSTRUCT SIDEWALK ON NORTH SIDE OF ROAD; SW 25TH ST, MP .497 TO 1.003 CONSTRUCT SIDEWALK ON SOUTH SIDE OF ROAD; SW 25TH ST, MP .754 TO 1.003 CONSTRUCT BIKE LANES BY WIDENING TO THE OUTSIDE; SW 25TH ST (EAST OF SR7), MP 0 TO 1.464 CONSTRUCT BIKE LANES BY WIDENING TO THE OUTSIDE. Allocate \$3,715,051 of CARES funds to FY 2024 for Construction



**4475481 SR-858/HALLANDALE BEACH BLVD FR E OF SR-7/441 TO SW 44TH AVENUE**

**Non-SIS**



**Work Summary:** LIGHTING

**From:**

**To:**

**Lead Agency:** FDOT

**Length:** 1.212

**MTP Pg.:** 5-36

Phase	Fund Source	2022	2023	2024	2025	2026	Total
PE	DDR	171,236	0	0	0	0	<b>171,236</b>
PE	ACSS	183,709	0	0	0	0	<b>183,709</b>
PE	SA	5,737	31,077	0	0	0	<b>36,814</b>
ENV	ACSS	0	30,000	0	0	0	<b>30,000</b>
RRU	ACSS	0	0	0	0	19,612	<b>19,612</b>
CST	ACSS	0	0	0	0	1,340,570	<b>1,340,570</b>
<b>Total</b>		<b>360,682</b>	<b>61,077</b>	<b>0</b>	<b>0</b>	<b>1,360,182</b>	<b>1,781,941</b>

**Prior Year Cost:**

**Future Year Cost:**

**Total Project Cost:** 1,781,941

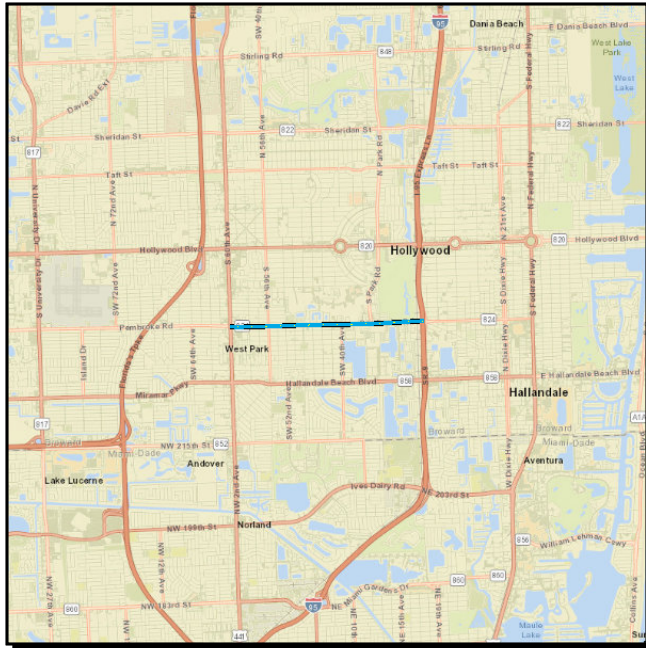
**Project Description:** B/C RATIO = 15.5 NPV 12,786,309 SHSP EMPHASIS AREA (S) INTERSECTION & VULNERABLE ROAD USER CRASHES IMPROVE ROADWAY LIGHTING ALONG SR 858/HALLANDALE BEACH BOULEVARD FROM EAST OF SR 7 TO SW 44 AVENUE.

**Section 9 - Maintenance**

---

**4098221 SR-824/PEMBROKE ROAD FROM US-441/SR-7 EAST TO I-95 CITY OF HOLLYWOOD**

**Non-SIS**



**Work Summary:** ROUTINE MAINTENANCE  
**From:**  
**To:**  
**Lead Agency:** CITY OF HOLLYWOOD 0  
**MTP Pg.:** 5-3

Phase	Fund Source	2022	2023	2024	2025	2026	Total
MNT	D	5,000	5,000	5,000	5,000	5,000	25,000
<b>Total</b>		<b>5,000</b>	<b>5,000</b>	<b>5,000</b>	<b>5,000</b>	<b>5,000</b>	<b>25,000</b>

**Prior Year Cost:** 95,887

**Future Year Cost:**

**Total Project Cost:** 120,887

**Project Description:** REIMBURSEMENT FOR MAINTENANCE ON SR824 CITY OF HOLLYWOOD