

TRANSPORTATION IMPROVEMENT PROGRAM

FY 2024-2028



Municipal Reports

Hollywood

APPROVED 7/13/2023

Transportation Improvement Program Overview

The Broward Metropolitan Planning Organization (MPO)'s Transportation Improvement Program (TIP) is a five-year program that prioritizes and documents the funding of transportation improvement projects the region expects to build over the next five years. The projects include reconstruction, maintenance, and operation of major highways, arterials, and intersections; maintenance and expansion of the public transit, aviation, and port systems; construction for bicycle paths, and improvements for pedestrians within the Broward region.

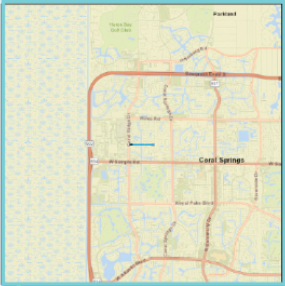
The Broward MPO updates the TIP annually and the MPO Board approves the TIP in July every year. The most recently approved TIP by the Board is the FY 2024-2028 TIP. The full TIP document is available at the link <https://browardmpo.org/core-products/transportation-improvement-program-tip>.

To help municipal partners review and monitor projects in the TIP falling in their jurisdiction, the Broward MPO has extracted a list of projects for each municipality from the FY 2024-2028 TIP. The list presented includes projects that fall in this municipal boundary but exclude county-wide and state-wide projects. The chart to the right illustrates how project information is organized.

How to Read the Broward MPO's TIP Pages

Broward MPO Transportation Improvement Program - FY 2024 - 2028

4455311
NORTHWEST 39TH STREET FROM CORAL RIDGE DRIVE TO NORTHWEST 110TH AVENUE
Non-SIS



Work Summary: BIKE LANE/SIDEWALK **From:**

To:

Lead Agency: CITY OF CORAL SPRINGS **Length:** 0.6

MTP Pg.: 5-30

Phase	Fund Source	2024	2025	2026	2027	2028	Total
PE	SU	0	5,000	0	0	0	5,000
PE	TALU	0	323,940	0	0	0	323,940
CST	SU	0	0	0	1,930,634	0	1,930,634
Total		0	328,940	0	1,930,634	0	2,259,574

Prior Year Cost:

Future Year Cost: 2,259,574

Total Project Cost: 2,259,574

Project Description: 2021 MPO CSLIP PRIORITY #18 LAP WITH CITY OF CORAL SPRINGS

- A **Project Identification**
 Project Number (FM#)
 Project Name
- B **Project Characteristics**
 Work Summary
 Lead Agency
 Limits
 Length
 MTP Page Number
 SIS Classification
- C **Financial Information**
 Phase
 Fund Source
 Year Funds are Programmed
 Prior Year Cost
 Future Year Cost
 Total Project Cost
- D **Project Description**
 Additional information linked to the project
- E **Project Location Map**
 Location of where the project will implemented

The TIP may be revised due to changes in project status, project cost, and/or available revenues. These changes can be either a TIP amendment or an administrative modification. To download most recent Municipal TIP Report, please visit <http://browarddev.dtstiptool.com/index.pl>

Steps to download the most recent Municipal TIP Report:

- Step 1: **Visit** <http://browarddev.dtstiptool.com/index.pl>
- Step 2: **Click** the tab titled “Database Search”
- Step 3: Next to the “Municipality” search feature, **click** on the dropdown icon to scroll and **select** the municipality of your choice.
- Step 4: Once the desired municipality is selected, the table below will filter projects to display only those that are within the municipal boundary. **Click** the “Get Report” button above the table.
- Step 5: A window will appear on your screen where you are presented options on how you would like the information displayed. **Read** through the options and **select** the one of your choice.
- Step 6: **Unselect** “Cover Page”
- Step 7: **Click** the “Generate Report” button on the bottom right of the window.
- Step 8: A new button will appear on the window, titled “Download Report”. **Click** this and you will be directed to a new tab with a downloadable PDF of your customized report.
- Step 9: **Enjoy!**

For questions please contact Christopher Restrepo at restrepoc@browardmpo.org or (954) 876-0061.

Legends and Abbreviations:

Funding Legend

Fund Code	Fund Code Description	Funding Source
ACCM	ADVANCE CONSTRUCTION (CM)	Federal
ACFP	AC FREIGHT PROG (NFP)	Federal
ACID	ADV CONSTRUCTION SAFETY (HSID)	Federal
ACNP	ADVANCE CONSTRUCTION NHPP	Federal
ACNR	AC NAT HWY PERFORM RESURFACING	Federal
ACSA	ADVANCE CONSTRUCTION (SA)	Federal
ACSL	ADVANCE CONSTRUCTION (SL)	Federal
ACSS	ADVANCE CONSTRUCTION (SS,HSP)	Federal
ACSU	ADVANCE CONSTRUCTION (SU)	Federal
BNIR	INTRASTATE R/W & BRIDGE BONDS	R/W and Bridge Bonds
BRRP	STATE BRIDGE REPAIR & REHAB	State 100%
CIGP	COUNTY INCENTIVE GRANT PROGRAM	State 100%
CM	CONGESTION MITIGATION - AQ	Federal
D	UNRESTRICTED STATE PRIMARY	State 100%
DC	STATE PRIMARY PE CONSULTANTS	State 100%
DDR	DISTRICT DEDICATED REVENUE	State 100%
DI	ST. - S/W INTER/INTRASTATE HWY	State 100%
DIH	STATE IN-HOUSE PRODUCT SUPPORT	State 100%
DIOH	STATE 100% - OVERHEAD	State 100%
DIS	STRATEGIC INTERMODAL SYSTEM	State 100%
DITS	STATEWIDE ITS - STATE 100%.	State 100%
DL	LOCAL FUNDS - PTO - BUDGETED	Local
DPTO	STATE - PTO	State 100%
DS	STATE PRIMARY HIGHWAYS & PTO	State 100%
DSB2	EVERGLADES PKY/ALLIGATOR ALLEY	Toll/Turnpike
DSBD	I-95 EXPRESS LANES	Toll/Turnpike
DSBF	I-595	Toll/Turnpike
DSPC	SERVICE PATROL CONTRACT	State 100%
EB	EQUITY BONUS	Federal
FAA	FEDERAL AVIATION ADMIN	Federal
FCO	PRIMARY/FIXED CAPITAL OUTLAY	State 100%

FINC	FINANCING CORP	State 100%
FTA	FEDERAL TRANSIT ADMINISTRATION	Federal
FTA	Flexed FHWA to FTA funds	Federal
FTAT	FHWA TRANSFER TO FTA (NON-BUD)	Federal Earmark
GFNP	NP FEDERAL RELIEF GENERAL FUND	Federal
GFSA	GF STPBG ANY AREA	Federal
GFSU	GF STPBG >200 (URBAN)	Federal
GMR	GROWTH MANAGEMENT FOR SIS	State 100%
HSP	SAFETY (HIWAY SAFETY PROGRAM)	Federal
IM	INTERSTATE MAINTENANCE	Federal
LF	LOCAL FUNDS	Local
LFP	LOCAL FUNDS FOR PARTICIPATING	Local
NFP	NATIONAL FREIGHT PROGRAM	Federal
NHPP	IM, BRDG REPL, NATNL HWY-MAP21	Federal
NHTS	NATIONAL HWY TRAFFIC SAFETY	Federal
PKBD	TURNPIKE MASTER BOND FUND	Toll/Turnpike
PKLF	LOCAL SUPPORT FOR TURNPIKE	Local
PKM1	TURNPIKE TOLL MAINTENANCE	Toll/Turnpike
PKYI	TURNPIKE IMPROVEMENT	Toll/Turnpike
PKYO	TURNPIKE TOLL COLLECTION/OPER.	Toll/Turnpike
PKYR	TURNPIKE RENEWAL & REPLACEMENT	Toll/Turnpike
PL	METRO PLAN (85% FA; 15% OTHER)	Federal
PORB	PORT FUNDS RETURNED FROM BONDS	State 100%
PORT	SEAPORTS	State 100%
RED	REDISTR. OF FA (SEC 1102F)	Federal
REPE	REPURPOSED FEDERAL EARMARKS	Federal Earmark
ROWR	ROW LEASE REVENUES	State 100%
SA	STP, ANY AREA	Federal
SED	STATE ECONOMIC DEVELOPMENT	State 100%
SIWR	2015 SB2514A-STRATEGIC INT SYS	State 100%
SPN	PROCEED FROM SPONSOR AGREEMENT	State 100%
SR2T	SAFE ROUTES - TRANSFER	Federal
STED	2012 SB1998-STRATEGIC ECON COR	State 100%
SU	STP, URBAN AREAS > 200K	Federal
TALT	TRANSPORTATION ALTS- ANY AREA	Federal

TALU	TRANSPORTATION ALTS- >200K	Federal
TDTF	TRANS DISADV -TRUST FUND	State 100%
TDTF/TDDR	TRANS DISADV -TRUST FUND/DDR USE	State 100%
TDVD	TRANSPORTATION DIS- ADVANTAGE VOLUNTARY DOLLARS	Local
TFRT	TOLL FACILITY REVOLVING TF	Local
TM02	EVERGLADES PARKWAY	Toll/Turnpike
TMBD	I-95 EXPRESS LANES	Toll/Turnpike
TMBG	I-75 ML TOLL MAINTENANCE	Toll/Turnpike
TO02	EVERGLADES PARKWAY	Toll/Turnpike
TO10	SAWGRASS EXPRESSWAY	Toll/Turnpike
TOBD	I-95 EXPRESS LANES	Toll/Turnpike
TOBF	I-595	Toll/Turnpike
TOBG	I-75 ML TOLL OPERATIONS	Toll/Turnpike
TRIP	TRANS REGIONAL INCENTIVE PROGM	State 100%
TRWR	2015 SB2514A-TRAN REG INCT PRG	State 100%
TTP	Tribal Transportation Program	Federal

Phase Code Legend

Phase Abbreviation	Phase Group
ADM	ADMINISTRATION
CAP	CAPITAL
CST	CONSTRUCTION
DSB	DESIGN BUILD
ENV	ENVIRONMENTAL
INC	CONTRACT INCENTIVES
MNT	BRDG/RDWY/CONTRACT MAINT
OPS	OPERATIONS
PDE	P D & E
PE	PRELIMINARY ENGINEERING
PLN	PLANNING
ROW	RIGHT OF WAY
RRU	RAILROAD & UTILITIES
UPWP	Unified Planning Work Program

Section 1 - HIGHWAYS

4495231 ADVANCED WWD DETECTION SYSTEMS BROWARD COUNTY

SIS



Work Summary: ITS COMMUNICATION SYSTEM

From:

To:

Lead Agency: FDOT

Length: 2.913

MTP Pg.: 5-36

Phase	Fund Source	2024	2025	2026	2027	2028	Total
CST	ACSS	4,100,318	0	0	0	0	4,100,318
CST	SA	67,032	0	0	0	0	67,032
Total		4,167,350	0	0	0	0	4,167,350

Prior Year Cost: 357,254

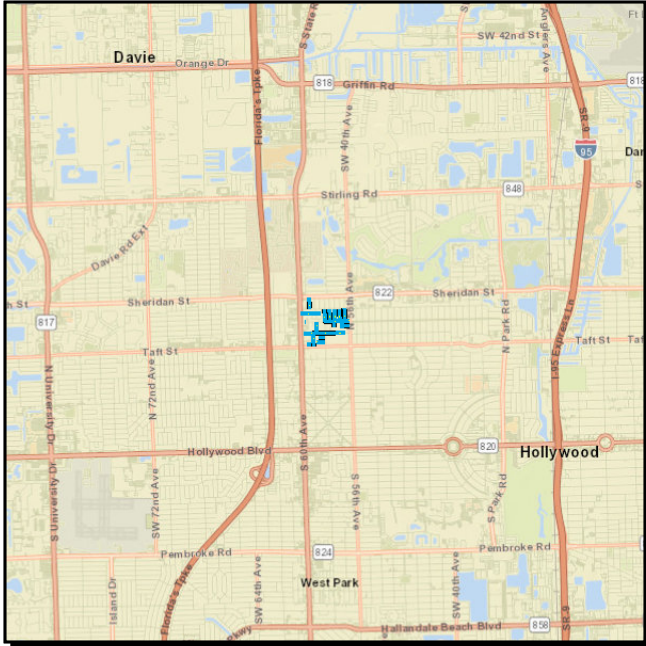
Future Year Cost:

Total Project Cost: 4,524,604

Project Description: ADVANCED WRONG WAY DETECTION ON SYSTEM AT 11 HIGH PRIORITY LOCATIONS THROUGHOUT BROWARD COUNTY. I-95 NB & SB @ PEMBROKE RD, I-95 SB @ OAKLAND PARK BLVD, I-95 SB @ BROWARD BLVD / ACCESS RD; I-75 SB @ MIRAMAR PKWY EB, I-595 WB @ UNIVERSITY DR, I-595 WB @ SR-84 EXIT #3, I-595 WB @ SR-84 EXIT#5, I-595 WB @ DAVIE BLVD/SR-84 (WP45+)

4455341 CITY OF HOLLYWOOD - VARIOUS LOCATIONS

Non-SIS



Work Summary: SIDEWALK
From:
To:
Lead Agency: CITY OF HOLLYWOOD
Length: 5.991
MTP Pg.: 5-30

Phase	Fund Source	2024	2025	2026	2027	2028	Total
PE	SU	0	276,902	0	0	0	276,902
PE	TALU	0	5,000	0	0	0	5,000
CST	SU	0	0	0	160,312	0	160,312
CST	TALU	0	0	0	1,506,098	0	1,506,098
Total		0	281,902	0	1,666,410	0	1,948,312

Prior Year Cost:

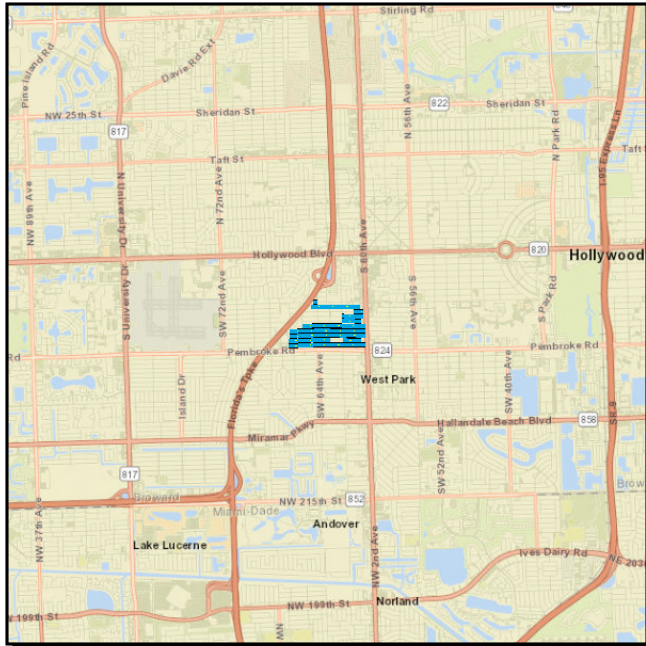
Future Year Cost:

Total Project Cost: 1,948,312

Project Description: 2021 MPO CSLIP PRIORITY #21 LAP WITH CITY OF HOLLYWOOD SR7 SHERIDAN PARK AND HWY ACRES SIDEWALK PROJECT; PROVIDE SIDEWALK CONNECTIVITY AT APPROX. 24 LOCATIONS

4439441 CITY OF HOLLYWOOD BEVERLY PARK VARIOUS LOCATIONS

Non-SIS



Work Summary: SIDEWALK

From:

To:

Lead Agency: FDOT

Length: 6.91

MTP Pg.: 5-30

Phase	Fund Source	2024	2025	2026	2027	2028	Total
CST	TALT	606,718	0	0	0	0	606,718
CST	SU	1,537,609	0	0	0	0	1,537,609
CST	TALU	525,344	0	0	0	0	525,344
Total		2,669,671	0	0	0	0	2,669,671

Prior Year Cost: 905,000

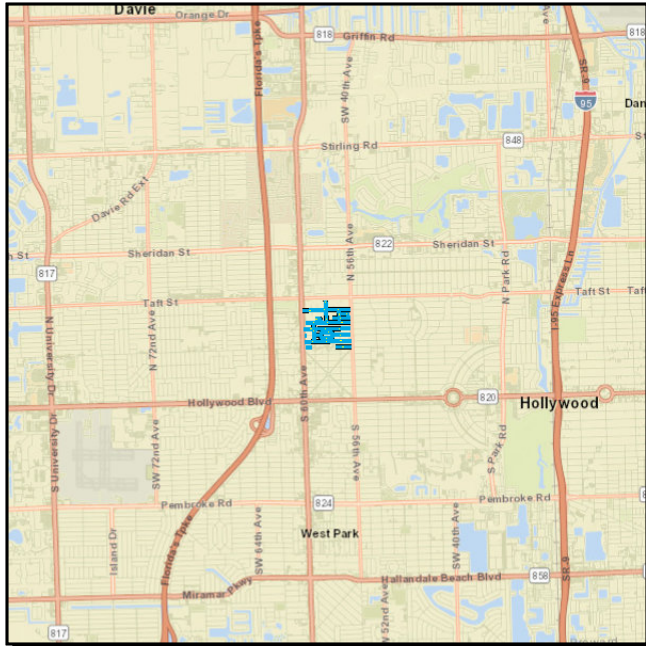
Future Year Cost:

Total Project Cost: 3,574,671

Project Description: 2020 MPO CSLIP PRIORITY #3 LAP WITH CITY OF HOLLYWOOD-DESIGN AND CONSTRUCTION PROVIDE NEW 5FT SIDEWALK WITH CURB RAMPS TO FILL-IN AND PROVIDE CONNECTIVITY THROUGHOUT THE NEIGHBORHOOD *SEE WP45*

4439761 CITY OF HOLLYWOOD VARIOUS LOCATION

Non-SIS



Work Summary: BIKE LANE/SIDEWALK **From:**
To:
Lead Agency: CITY OF HOLLYWOOD **Length:** 4.655
MTP Pg.: 5-30

Phase	Fund Source	2024	2025	2026	2027	2028	Total
CST	SU	1,822,670	0	0	0	0	1,822,670
CST	TALU	447,890	0	0	0	0	447,890
Total		2,270,560	0	0	0	0	2,270,560

Prior Year Cost: 671,290

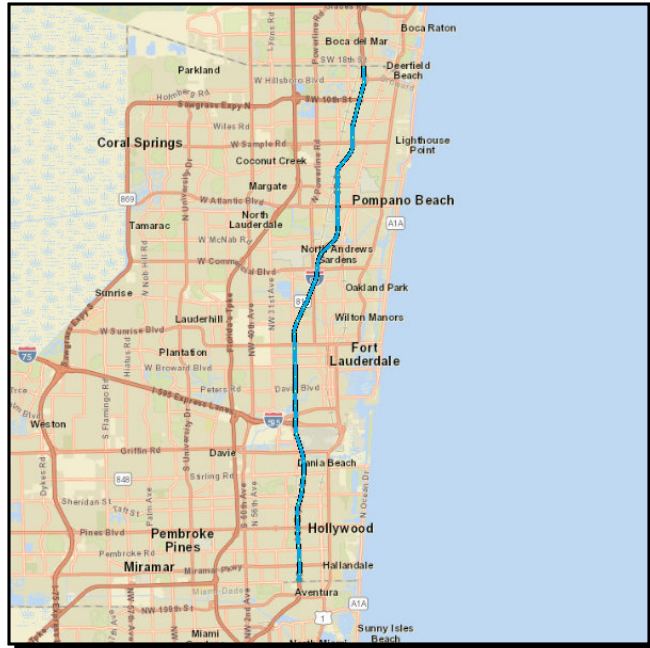
Future Year Cost:

Total Project Cost: 2,941,850

Project Description: 2021 MPO CSLIP PRIORITY #5 LAP WITH THE CITY OF HOLLYWOOD-DESIGN AND CONSTRUCTION COMPLETE SIDEWALK NETWORK: PROVIDE NEW 5FT SIDEWALK WITH CURB RAMPS TO FILL-IN THE NEIGHBORHOODS OF HOLLYWOOD BEACH HEIGHTS AND HOLLYWOOD COUNTRY ESTATES. SHARROWS INCLUDED ON NORTH 58TH AVE. SEE WP45 FOR DETAILS

4249332 I-95 EXPRESS TOLL OPERATIONS BROWARD COUNTY

Non-SIS



Work Summary: TOLL COLLECTION

From:

To:

Lead Agency: FDOT

0

MTP Pg.: 5-36

Phase	Fund Source	2024	2025	2026	2027	2028	Total
OPS	TOBD	3,428,900	3,531,552	3,637,626	3,746,657	3,859,151	18,203,886
Total		3,428,900	3,531,552	3,637,626	3,746,657	3,859,151	18,203,886

Prior Year Cost: 3,912,783

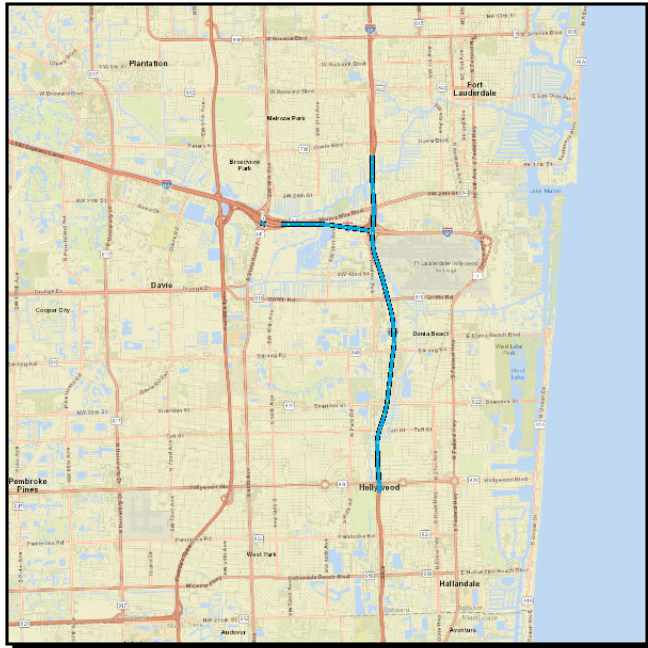
Future Year Cost:

Total Project Cost: 22,116,669

Project Description:

4093542 I-95/I-595 EXPRESS LANES DIRECT CONNECT,I-95 FR STIRLING TO BROWARD BL

SIS



Work Summary: INTERCHANGE - ADD LANES

From:

To:

Lead Agency: FDOT

Length: 8.485

MTP Pg.: 5-4

Phase	Fund Source	2024	2025	2026	2027	2028	Total
DSB	FINC	100,000	0	0	0	0	100,000
INC	FINC	4,500,000	0	0	0	0	4,500,000
Total		4,600,000	0	0	0	0	4,600,000

Prior Year Cost: 509,853,970

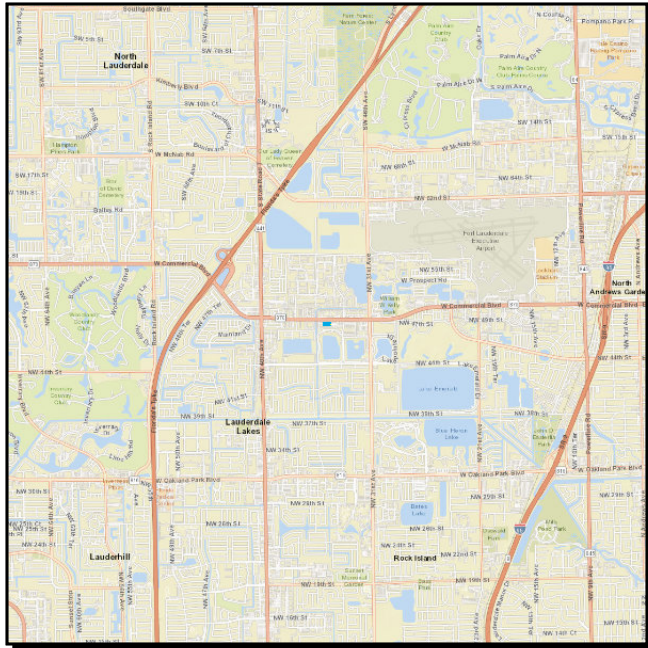
Future Year Cost:

Total Project Cost: 514,453,970

Project Description: I-95/I-595 XPRESS LNS DIR CONNECT G/W 432222-1 I-95 LIMITS FR S OF STIRLING RD TO S OF BROWARD BLVD.(3C) SB/WB +NB/WB RAMPS +5 LN WB CAUSEWAY;409354-1(PD&E);2014 MPO #19;409354-5 (REPAY);TRANS IMPROV FR S OF HOLLYWOOD BLVD TO STIRLING & FR DAVIE BLVD TO S OF BROWARD BLVD STATE FUND ONLY PER M. CLASGENS 10/02/19

4469961 INTERSECTION LIGHTING RETROFIT IMPROVEMENT

Non-SIS



Work Summary: LIGHTING

From:

To:

Lead Agency: FDOT

Length: 6.837

MTP Pg.: 5-36

Phase	Fund Source	2024	2025	2026	2027	2028	Total
RRU	ACSS	211,945	0	0	0	0	211,945
CST	ACSS	743,124	0	0	0	0	743,124
Total		955,069	0	0	0	0	955,069

Prior Year Cost: 643,156

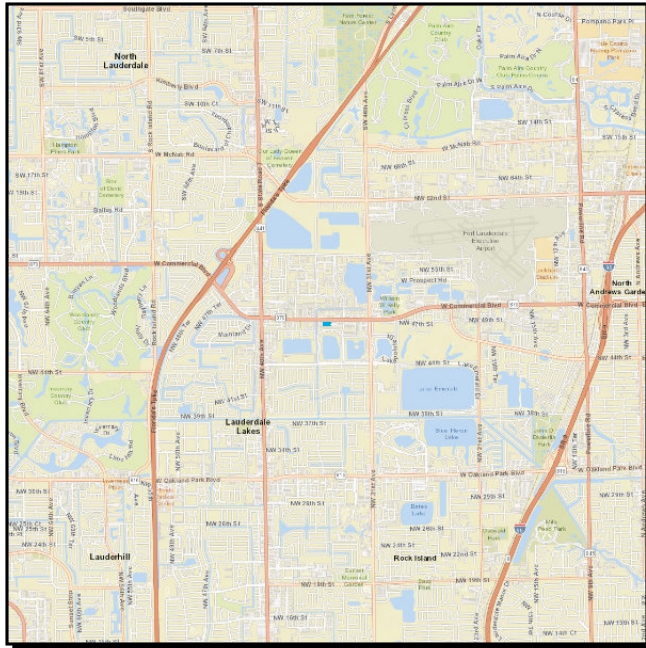
Future Year Cost:

Total Project Cost: 1,598,225

Project Description: B/C=40 B VARIOUS LOCATIONS WITHIN SOUTHEAST BROWARD COUNTY

4469981 INTERSECTION LIGHTING RETROFIT IMPROVEMENT

Non-SIS



Work Summary: LIGHTING

From:

To:

Lead Agency: FDOT

Length: 15.72

MTP Pg.: 5-36

Phase	Fund Source	2024	2025	2026	2027	2028	Total
CST	ACSS	2,486,111	0	0	0	0	2,486,111
Total		2,486,111	0	0	0	0	2,486,111

Prior Year Cost: 796,220

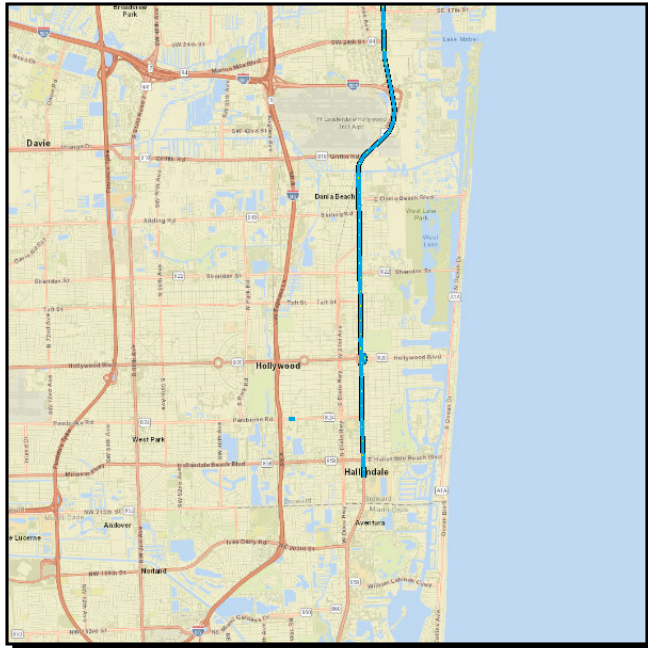
Future Year Cost:

Total Project Cost: 3,282,331

Project Description: VARIOUS LOCATIONS WITHIN CENTRAL BROWARD COUNTY

4469971 INTERSECTION LIGHTING RETROFIT IMPROVEMENT

Non-SIS



Work Summary: LIGHTING

From:

To:

Lead Agency: FDOT

Length: 5.588

MTP Pg.: 5-36

Phase	Fund Source	2024	2025	2026	2027	2028	Total
CST	ACSS	868,195	0	0	0	0	868,195
Total		868,195	0	0	0	0	868,195

Prior Year Cost: 484,336

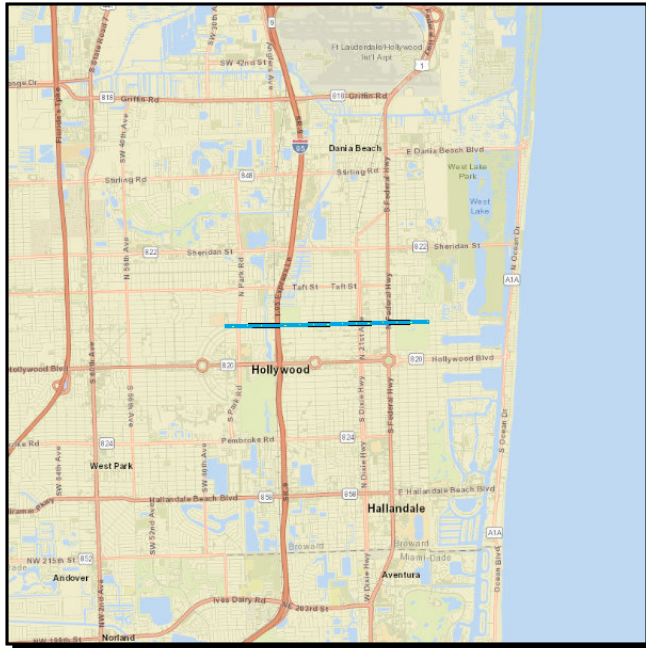
Future Year Cost:

Total Project Cost: 1,352,531

Project Description: VARIOUS LOCATIONS WITHIN SOUTHEAST BROWARD COUNTY US 1 @ SE 3 ST/NE 3 ST/ATLANTIC SHORES BLVD/SE 7 ST/SW 3 ST/STIRLING RD/NE 1 ST/OLD GRIFFIN RD; PEMBROKE RD @ NW 10 AVE.

4455181 Johnson St from N 35th Ave to N 30th Rd & N 21st Ave to N 14th Ave

Non-SIS



Work Summary: BIKE LANE/SIDEWALK **From:**
To:
Lead Agency: Hollywood, City of **Length:** 1.52
MTP Pg.: 5-30

Phase	Fund Source	2024	2025	2026	2027	2028	Total
CST	LF	0	282,601	0	0	0	282,601
CST	SU	0	1,469,007	0	0	0	1,469,007
Total		0	1,751,608	0	0	0	1,751,608

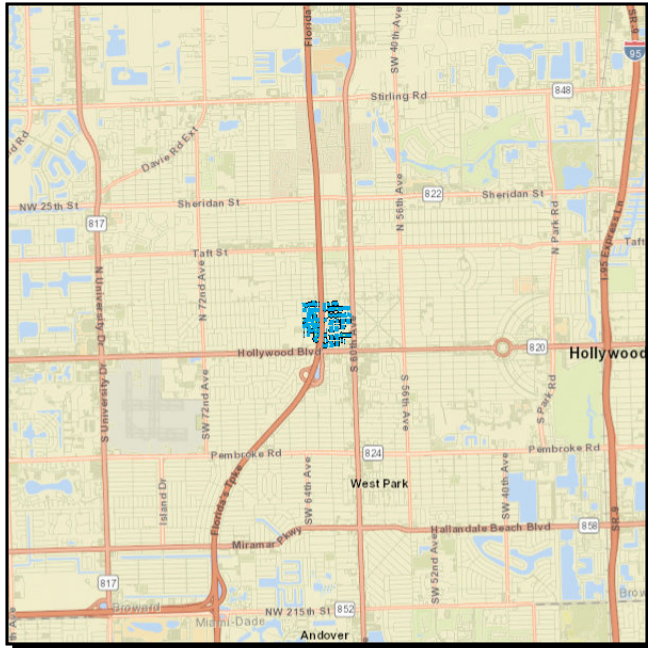
Prior Year Cost: 5,000

Future Year Cost:

Total Project Cost: 1,756,608

Project Description: 2021 MPO CSLIP PRIORITY #8 LAP WITH CITY OF HOLLYWOOD. Project also includes the railroad pedestrian crossing. Funds for railroad crossing to be flexed to SFRTA to complete improvements.

4497171 NEW SIDEWALKS VARIOUS LOCATIONS IN HOLLYWOOD'S GRACEWOOD NEIGHBORHOOD Non-SIS



Work Summary: SIDEWALK **From:**
To:
Lead Agency: CITY OF HOLLYWOOD **Length:** 2.971
MTP Pg.: 5-30

Phase	Fund Source	2024	2025	2026	2027	2028	Total
PE	TALU	0	0	338,850	0	0	338,850
Total		0	0	338,850	0	0	338,850

Prior Year Cost:

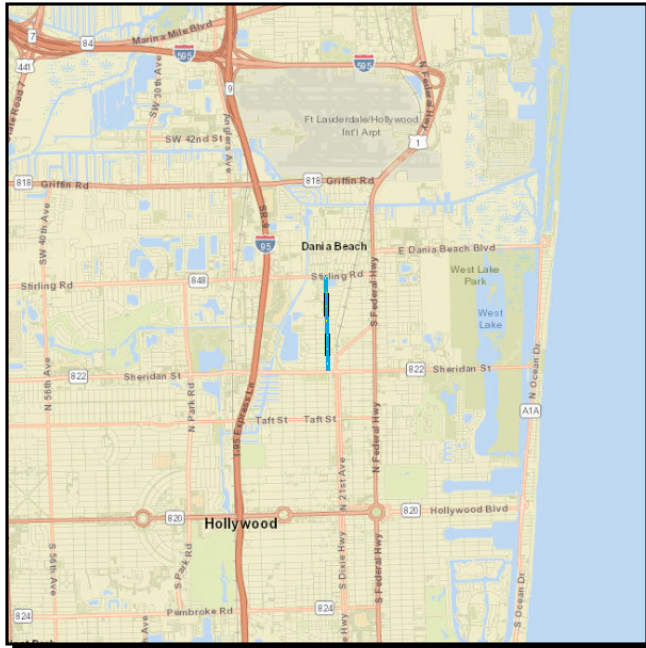
Future Year Cost:

Total Project Cost: 338,850

Project Description: 2023 MPO CSLIP PRIORITY #5 CYCLE 5.CONSTRUCT NEW 5'-0" WIDE CONCRETE SIDEWALK WITH CURB RAMPS TO FILL-IN AND CONNECT TO EXISTING SIDEWALKS WITHIN THE GRACEWOOD NEIGHBORHOOD. PROPOSED SIDEWALKS WILL BE INSTALLED AT VARIOUS LOCATIONS WITHIN THE BOUNDARIES OF JOHNSON ST TO THE NORTH, HOLLYWOOD BLVD TO THE SOUTH,SR-7 TO THE EAST & N 64TH AVE TO THE WEST.

4455261 NORTH 22ND/SW 12TH AVENUE FROM SHERIDAN STREET TO STIRLING ROAD

Non-SIS



Work Summary: BIKE LANE/SIDEWALK **From:**
To:
Lead Agency: FDOT **Length:** 1.027
MTP Pg.: 5-30

Phase	Fund Source	2024	2025	2026	2027	2028	Total
CST	SU	0	0	2,134,395	0	0	2,134,395
CST	TALU	0	0	309,333	0	0	309,333
Total		0	0	2,443,728	0	0	2,443,728

Prior Year Cost: 447,389

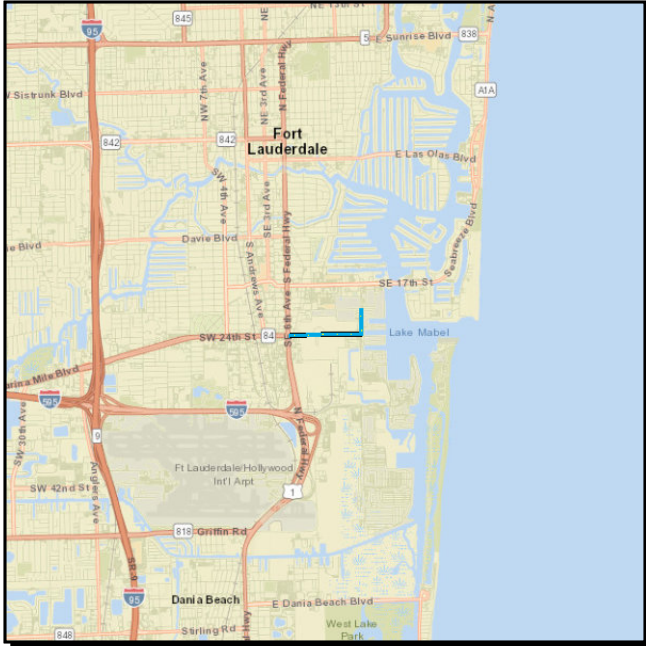
Future Year Cost:

Total Project Cost: 2,891,117

Project Description: 2022 MPO CSLIP PRIORITY #8; INSTALLATION OF PEDESTRIAN LEVEL LIGHTING AT BOTH SIDES; SHARROW BIKE FACILITY SIGNAGE AND TRAVEL LANE PAVEMENT MARKINGS; RAISED INTERSECTIONS TO PROVIDE FOR CROSSWALKS, DRAINAGE, AND DETECTABLE WARNINGS. FDOT ADMINISTERED.

4462011 PORT EVERGLADES BY-PASS ROAD

Non-SIS



Work Summary: ADD LANES & RECONSTRUCT

From:

To:

Lead Agency: BROWARD COUNTY, FLORIDA

Length: 0.974

MTP Pg.: 5-3

Phase	Fund Source	2024	2025	2026	2027	2028	Total
CST	LF	9,873,058	0	0	0	0	9,873,058
CST	CIGP	1,118,404	0	0	0	0	1,118,404
Total		10,991,462	0	0	0	0	10,991,462

Prior Year Cost: 22,010,528

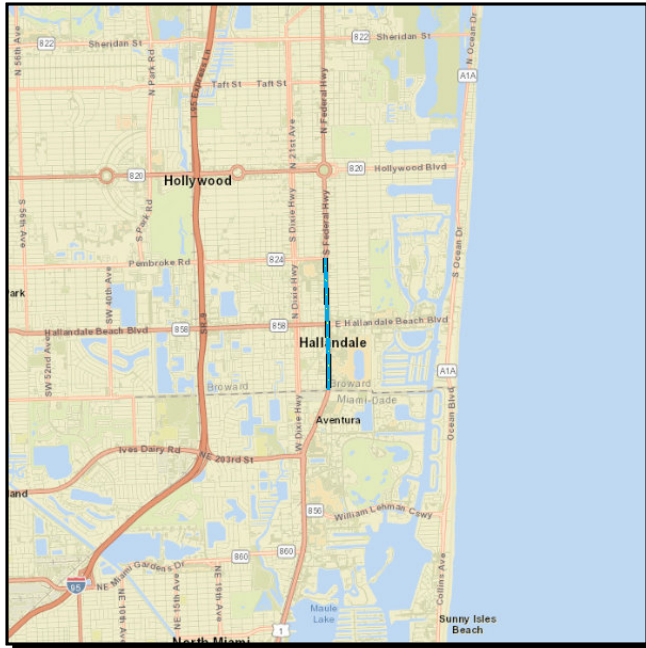
Future Year Cost:

Total Project Cost: 33,001,990

Project Description: COUNTY INCENTIVE GRANT PROGRAM (CIGP): JPA W/ BROWARD COUNTY SPANGLER BLVD FROM EAST OF US-1 TO EISENHOWER BLVD AND EISENHOWER BLVD FROM SPANGLER BLVD TO SE 20TH STREET

4476741 SR-5/US-1 FROM MIAMI-DADE/BROWARD COUNTY LINE TO SR-824/PEMBROKE ROAD

Non-SIS



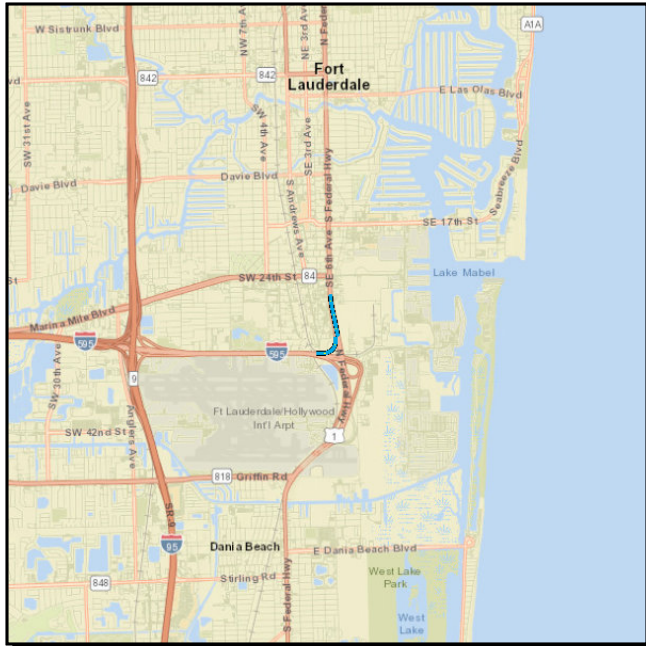
Work Summary: RESURFACING
From:
To:
Lead Agency: FDOT
Length: 1.538
MTP Pg.: 5-36

Phase	Fund Source	2024	2025	2026	2027	2028	Total
CST	DS	0	3,605,048	0	0	0	3,605,048
CST	DIH	0	127,203	0	0	0	127,203
Total		0	3,732,251	0	0	0	3,732,251

Prior Year Cost: 958,768
Future Year Cost:
Total Project Cost: 4,691,019
Project Description:

4435891 SR-5/US-1 SOUTH BOUND ON RAMP TO WEST BOUND I-595

SIS



Work Summary: WIDEN/RESURFACE EXIST LANES

From:

To:

Lead Agency: FDOT

Length: 0.921

MTP Pg.: 5-4

Phase	Fund Source	2024	2025	2026	2027	2028	Total
ROW	ACFP	83,207	165,582	0	0	0	248,789
RRU	ACFP	800,000	0	0	0	0	800,000
CST	DDR	0	1,463,282	0	0	0	1,463,282
CST	ACFP	0	7,275,492	0	0	0	7,275,492
Total		883,207	8,904,356	0	0	0	9,787,563

Prior Year Cost: 3,092,444

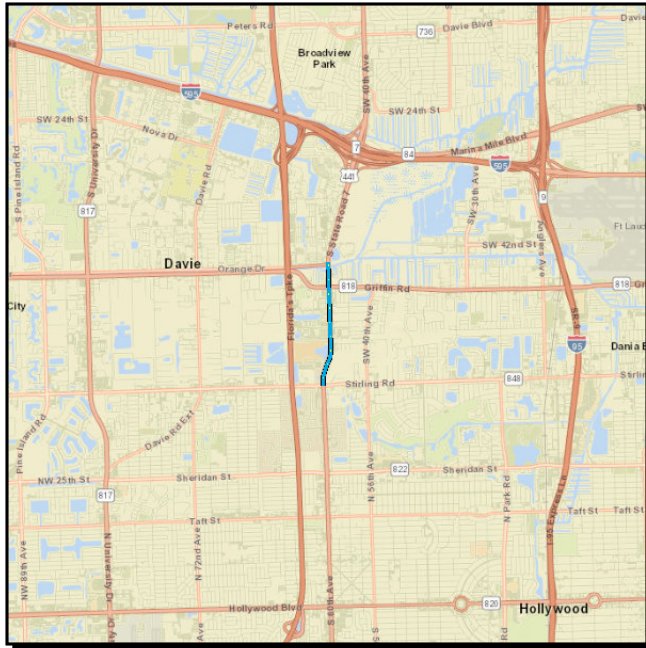
Future Year Cost:

Total Project Cost: 12,880,007

Project Description: INCLUDES THE IMPROVEMENTS FOR SR-5/US-1 AT 28TH STREET INTERSECTION.

4476761 SR-7/US-441 FROM SOUTH OF STIRLING RD TO NORTH OF ORANGE DRIVE

Non-SIS



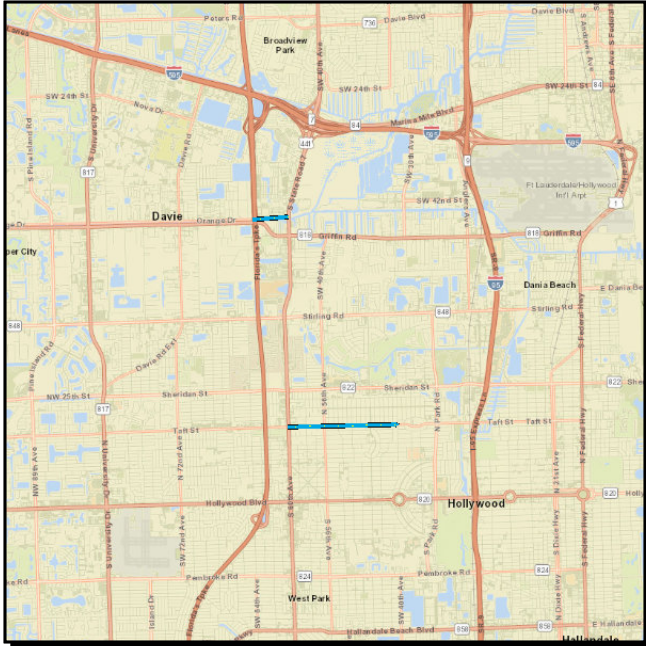
Work Summary: RESURFACING **From:**
To:
Lead Agency: FDOT **Length:** 1.707
MTP Pg.: 5-36

Phase	Fund Source	2024	2025	2026	2027	2028	Total
CST	DS	0	405,483	0	0	0	405,483
CST	DIH	0	120,005	0	0	0	120,005
CST	SA	0	3,770,980	0	0	0	3,770,980
CST	ACNR	0	3,003,583	0	0	0	3,003,583
Total		0	7,300,051	0	0	0	7,300,051

Prior Year Cost: 729,730
Future Year Cost:
Total Project Cost: 8,029,781
Project Description:

4295769 SR-7/US-441 TRANSIT CORRIDOR IMPROVEMENTS GROUP/PRIORITY 9

Non-SIS



Work Summary: BIKE LANE/SIDEWALK **From:**
To:
Lead Agency: FDOT **Length:** 2.002
MTP Pg.: 5-30

Phase	Fund Source	2024	2025	2026	2027	2028	Total
CST	GFSU	821,821	0	0	0	0	821,821
CST	SU	2,916,730	0	0	0	0	2,916,730
Total		3,738,551	0	0	0	0	3,738,551

Prior Year Cost: 919,516

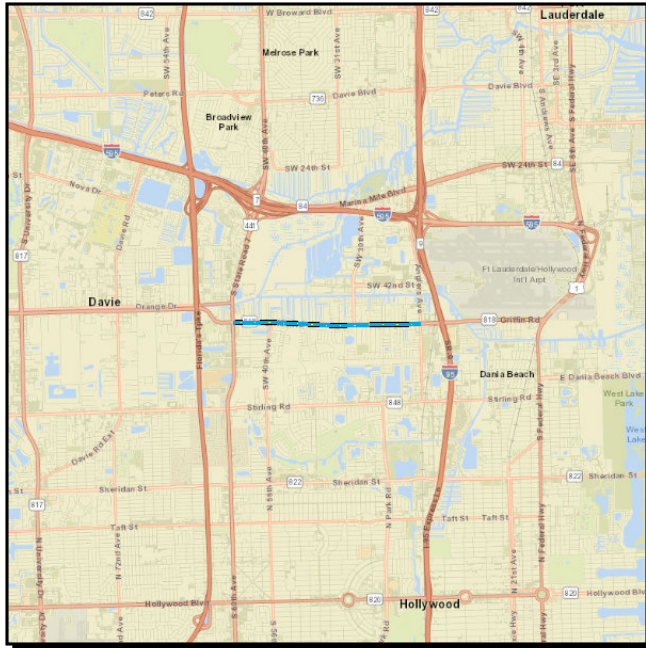
Future Year Cost:

Total Project Cost: 4,658,067

Project Description: 2022 MPO CSMP PRIORITY #4 SR-7/US-441, TRANSIT CORRIDOR. OFF-SYSTEM ROADWAYS IMPROVEMENTS BASED ON SR-7 MULTIMODAL IMPROVEMENTS CORRIDOR STUDY UNDER 429576-1 TAFT ST. FROM SR-7 TO 40TH AVE. & SW 45TH ST. FROM TURNPIKE TO SR-7

4438461 SR-818/GRIFFIN RD FROM SR-7/US-441 TO ANGLERS AVENUE

SIS



Work Summary: LIGHTING

From:

To:

Lead Agency: FDOT

Length: 2.587

MTP Pg.: 5-3

Phase	Fund Source	2024	2025	2026	2027	2028	Total
CST	ACSS	2,507,948	0	0	0	0	2,507,948
CST	DIH	73,731	0	0	0	0	73,731
Total		2,581,679	0	0	0	0	2,581,679

Prior Year Cost: 373,171

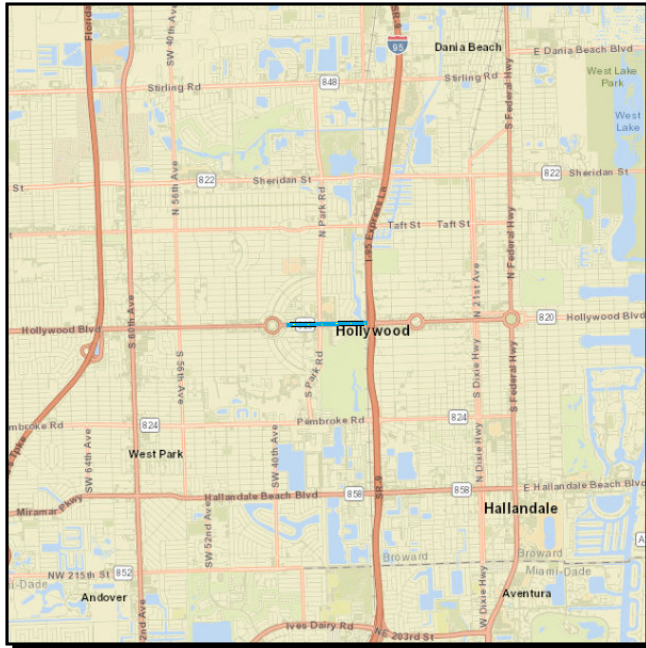
Future Year Cost:

Total Project Cost: 2,954,850

Project Description: ANTICIPATED NPV=\$2,300,395;B/C=3.4;REMOVE(1)EXISTING LUMINAIRE;INSTALL(1) NEW POLE WITH 338-WATT LED LUMINAIRES MOUNTED AT A HEIGHT OF 45 FEET; INSTALL (89) NEW LIGHT POLES (THAT AVOID UTILITY CONFLICTS)WITH 130-WATT LED LUMINAIRES MOUNTED AT A HEIGHT OF 35FEET;RETROFIT(65) EXISTING RETROFIT (65)EXISTING HPS COBRA HEAD WITH NEW LED 388-WATT LUMINAIRES

4484041 SR-820 / HOLLYWOOD BLVD FROM S CIRCLE DRIVE TO WEST OF I-95

Non-SIS



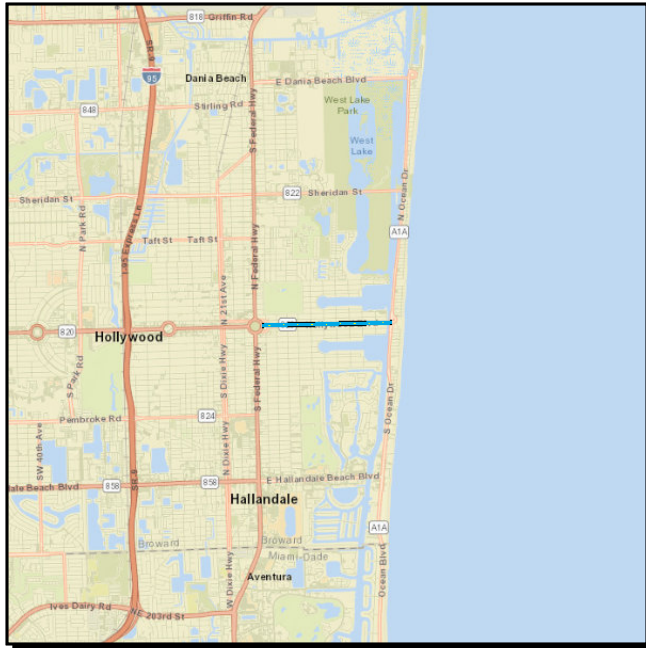
Work Summary: RESURFACING
From:
To:
Lead Agency: FDOT
Length: 1.381
MTP Pg.: 5-36

Phase	Fund Source	2024	2025	2026	2027	2028	Total
PE	DIH	22,804	0	0	0	0	22,804
CST	DS	0	0	3,351,426	0	0	3,351,426
CST	DIH	0	0	116,970	0	0	116,970
CST	ACPR	0	0	143,829	0	0	143,829
CST	DDR	0	0	404,418	0	0	404,418
Total		22,804	0	4,016,643	0	0	4,039,447

Prior Year Cost: 755,725
Future Year Cost:
Total Project Cost: 4,795,172
Project Description:

4476541 SR-820/HOLLYWOOD BLVD FROM SR-5/US-1 TO N OCEAN DRIVE

Non-SIS



Work Summary: RESURFACING

From:

To:

Lead Agency: FDOT

Length: 1.851

MTP Pg.: 5-36

Phase	Fund Source	2024	2025	2026	2027	2028	Total
CST	DS	2,227,640	0	0	0	0	2,227,640
CST	DIH	94,036	0	0	0	0	94,036
CST	DDR	3,063,459	0	0	0	0	3,063,459
Total		5,385,135	0	0	0	0	5,385,135

Prior Year Cost: 718,923

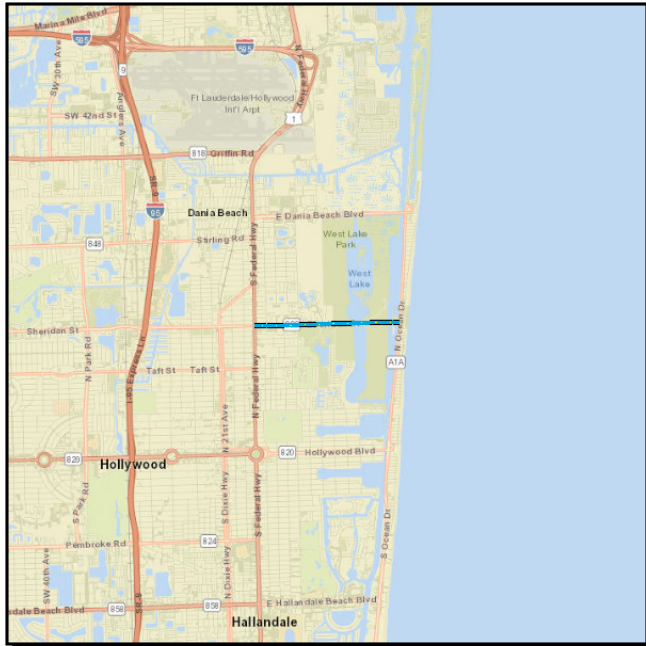
Future Year Cost:

Total Project Cost: 6,104,058

Project Description:

4498261 SR-822/SHERIDAN ST FROM US-1/FEDERAL HWY TO ICWW BRIDGE 860043

Non-SIS



Work Summary: RESURFACING **From:**
To:
Lead Agency: FDOT **Length:** 1.581
MTP Pg.: 5-36

Phase	Fund Source	2024	2025	2026	2027	2028	Total
PE	DIH	30,578	0	0	0	0	30,578
PE	DDR	628,327	0	0	0	0	628,327
CST	DIH	0	0	0	60,599	0	60,599
CST	DDR	0	0	0	4,734,824	0	4,734,824
Total		658,905	0	0	4,795,423	0	5,454,328

Prior Year Cost:
Future Year Cost:
Total Project Cost: 5,454,328
Project Description: