

TRANSPORTATION IMPROVEMENT PROGRAM

FY 2024-2028



Municipal Reports

Plantation

APPROVED 7/13/2023

For complaints, questions or concerns about civil rights or nondiscrimination; or for special requests under the Americans with Disabilities Act, please contact: Carl Ema Title VI Coordinator at (954) 876-0052 or emac@browardmpo.org

Transportation Improvement Program Overview

The Broward Metropolitan Planning Organization (MPO)'s Transportation Improvement Program (TIP) is a five-year program that prioritizes and documents the funding of transportation improvement projects the region expects to build over the next five years. The projects include reconstruction, maintenance, and operation of major highways, arterials, and intersections; maintenance and expansion of the public transit, aviation, and port systems; construction for bicycle paths, and improvements for pedestrians within the Broward region.

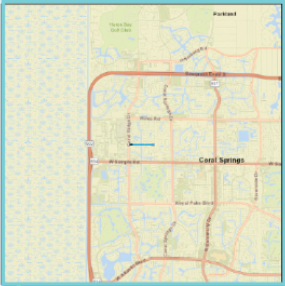
The Broward MPO updates the TIP annually and the MPO Board approves the TIP in July every year. The most recently approved TIP by the Board is the FY 2024-2028 TIP. The full TIP document is available at the link <https://browardmpo.org/core-products/transportation-improvement-program-tip>.

To help municipal partners review and monitor projects in the TIP falling in their jurisdiction, the Broward MPO has extracted a list of projects for each municipality from the FY 2024-2028 TIP. The list presented includes projects that fall in this municipal boundary but exclude county-wide and state-wide projects. The chart to the right illustrates how project information is organized.

How to Read the Broward MPO's TIP Pages

Broward MPO Transportation Improvement Program - FY 2024 - 2028

4455311
NORTHWEST 39TH STREET FROM CORAL RIDGE DRIVE TO NORTHWEST 110TH AVENUE
Non-SIS



Work Summary: BIKE LANE/SIDEWALK **From:**

To:

Lead Agency: CITY OF CORAL SPRINGS **Length:** 0.6

MTP Pg.: 5-30

Phase	Fund Source	2024	2025	2026	2027	2028	Total
PE	SU	0	5,000	0	0	0	5,000
PE	TALU	0	323,940	0	0	0	323,940
CST	SU	0	0	0	1,930,634	0	1,930,634
Total		0	328,940	0	1,930,634	0	2,259,574

Prior Year Cost:

Future Year Cost: 2,259,574

Total Project Cost: 2,259,574

Project Description: 2021 MPO CSLIP PRIORITY #18 LAP WITH CITY OF CORAL SPRINGS

- A **Project Identification**
 Project Number (FM#)
 Project Name
- B **Project Characteristics**
 Work Summary
 Lead Agency
 Limits
 Length
 MTP Page Number
 SIS Classification
- C **Financial Information**
 Phase
 Fund Source
 Year Funds are Programmed
 Prior Year Cost
 Future Year Cost
 Total Project Cost
- D **Project Description**
 Additional information linked to the project
- E **Project Location Map**
 Location of where the project will implemented

The TIP may be revised due to changes in project status, project cost, and/or available revenues. These changes can be either a TIP amendment or an administrative modification. To download most recent Municipal TIP Report, please visit <http://browarddev.dtstiptool.com/index.pl>

Steps to download the most recent Municipal TIP Report:

- Step 1: **Visit** <http://browarddev.dtstiptool.com/index.pl>
- Step 2: **Click** the tab titled “Database Search”
- Step 3: Next to the “Municipality” search feature, **click** on the dropdown icon to scroll and **select** the municipality of your choice.
- Step 4: Once the desired municipality is selected, the table below will filter projects to display only those that are within the municipal boundary. **Click** the “Get Report” button above the table.
- Step 5: A window will appear on your screen where you are presented options on how you would like the information displayed. **Read** through the options and **select** the one of your choice.
- Step 6: **Unselect** “Cover Page”
- Step 7: **Click** the “Generate Report” button on the bottom right of the window.
- Step 8: A new button will appear on the window, titled “Download Report”. **Click** this and you will be directed to a new tab with a downloadable PDF of your customized report.
- Step 9: **Enjoy!**

For questions please contact Christopher Restrepo at restrepoc@browardmpo.org or (954) 876-0061.

Legends and Abbreviations:

Funding Legend

Fund Code	Fund Code Description	Funding Source
ACCM	ADVANCE CONSTRUCTION (CM)	Federal
ACFP	AC FREIGHT PROG (NFP)	Federal
ACID	ADV CONSTRUCTION SAFETY (HSID)	Federal
ACNP	ADVANCE CONSTRUCTION NHPP	Federal
ACNR	AC NAT HWY PERFORM RESURFACING	Federal
ACSA	ADVANCE CONSTRUCTION (SA)	Federal
ACSL	ADVANCE CONSTRUCTION (SL)	Federal
ACSS	ADVANCE CONSTRUCTION (SS,HSP)	Federal
ACSU	ADVANCE CONSTRUCTION (SU)	Federal
BNIR	INTRASTATE R/W & BRIDGE BONDS	R/W and Bridge Bonds
BRRP	STATE BRIDGE REPAIR & REHAB	State 100%
CIGP	COUNTY INCENTIVE GRANT PROGRAM	State 100%
CM	CONGESTION MITIGATION - AQ	Federal
D	UNRESTRICTED STATE PRIMARY	State 100%
DC	STATE PRIMARY PE CONSULTANTS	State 100%
DDR	DISTRICT DEDICATED REVENUE	State 100%
DI	ST. - S/W INTER/INTRASTATE HWY	State 100%
DIH	STATE IN-HOUSE PRODUCT SUPPORT	State 100%
DIOH	STATE 100% - OVERHEAD	State 100%
DIS	STRATEGIC INTERMODAL SYSTEM	State 100%
DITS	STATEWIDE ITS - STATE 100%.	State 100%
DL	LOCAL FUNDS - PTO - BUDGETED	Local
DPTO	STATE - PTO	State 100%
DS	STATE PRIMARY HIGHWAYS & PTO	State 100%
DSB2	EVERGLADES PKY/ALLIGATOR ALLEY	Toll/Turnpike
DSBD	I-95 EXPRESS LANES	Toll/Turnpike
DSBF	I-595	Toll/Turnpike
DSPC	SERVICE PATROL CONTRACT	State 100%
EB	EQUITY BONUS	Federal
FAA	FEDERAL AVIATION ADMIN	Federal
FCO	PRIMARY/FIXED CAPITAL OUTLAY	State 100%

FINC	FINANCING CORP	State 100%
FTA	FEDERAL TRANSIT ADMINISTRATION	Federal
FTA	Flexed FHWA to FTA funds	Federal
FTAT	FHWA TRANSFER TO FTA (NON-BUD)	Federal Earmark
GFNP	NP FEDERAL RELIEF GENERAL FUND	Federal
GFSA	GF STPBG ANY AREA	Federal
GFSU	GF STPBG >200 (URBAN)	Federal
GMR	GROWTH MANAGEMENT FOR SIS	State 100%
HSP	SAFETY (HIWAY SAFETY PROGRAM)	Federal
IM	INTERSTATE MAINTENANCE	Federal
LF	LOCAL FUNDS	Local
LFP	LOCAL FUNDS FOR PARTICIPATING	Local
NFP	NATIONAL FREIGHT PROGRAM	Federal
NHPP	IM, BRDG REPL, NATNL HWY-MAP21	Federal
NHTS	NATIONAL HWY TRAFFIC SAFETY	Federal
PKBD	TURNPIKE MASTER BOND FUND	Toll/Turnpike
PKLF	LOCAL SUPPORT FOR TURNPIKE	Local
PKM1	TURNPIKE TOLL MAINTENANCE	Toll/Turnpike
PKYI	TURNPIKE IMPROVEMENT	Toll/Turnpike
PKYO	TURNPIKE TOLL COLLECTION/OPER.	Toll/Turnpike
PKYR	TURNPIKE RENEWAL & REPLACEMENT	Toll/Turnpike
PL	METRO PLAN (85% FA; 15% OTHER)	Federal
PORB	PORT FUNDS RETURNED FROM BONDS	State 100%
PORT	SEAPORTS	State 100%
RED	REDISTR. OF FA (SEC 1102F)	Federal
REPE	REPURPOSED FEDERAL EARMARKS	Federal Earmark
ROWR	ROW LEASE REVENUES	State 100%
SA	STP, ANY AREA	Federal
SED	STATE ECONOMIC DEVELOPMENT	State 100%
SIWR	2015 SB2514A-STRATEGIC INT SYS	State 100%
SPN	PROCEED FROM SPONSOR AGREEMENT	State 100%
SR2T	SAFE ROUTES - TRANSFER	Federal
STED	2012 SB1998-STRATEGIC ECON COR	State 100%
SU	STP, URBAN AREAS > 200K	Federal
TALT	TRANSPORTATION ALTS- ANY AREA	Federal

TALU	TRANSPORTATION ALTS- >200K	Federal
TDTF	TRANS DISADV -TRUST FUND	State 100%
TDTF/TDDR	TRANS DISADV -TRUST FUND/DDR USE	State 100%
TDVD	TRANSPORTATION DIS- ADVANTAGE VOLUNTARY DOLLARS	Local
TFRT	TOLL FACILITY REVOLVING TF	Local
TM02	EVERGLADES PARKWAY	Toll/Turnpike
TMBD	I-95 EXPRESS LANES	Toll/Turnpike
TMBG	I-75 ML TOLL MAINTENANCE	Toll/Turnpike
TO02	EVERGLADES PARKWAY	Toll/Turnpike
TO10	SAWGRASS EXPRESSWAY	Toll/Turnpike
TOBD	I-95 EXPRESS LANES	Toll/Turnpike
TOBF	I-595	Toll/Turnpike
TOBG	I-75 ML TOLL OPERATIONS	Toll/Turnpike
TRIP	TRANS REGIONAL INCENTIVE PROGM	State 100%
TRWR	2015 SB2514A-TRAN REG INCT PRG	State 100%
TTP	Tribal Transportation Program	Federal

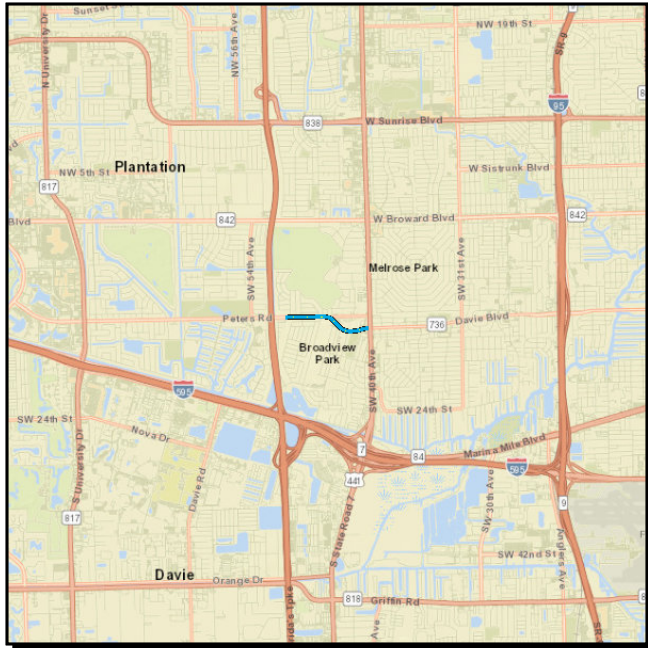
Phase Code Legend

Phase Abbreviation	Phase Group
ADM	ADMINISTRATION
CAP	CAPITAL
CST	CONSTRUCTION
DSB	DESIGN BUILD
ENV	ENVIRONMENTAL
INC	CONTRACT INCENTIVES
MNT	BRDG/RDWY/CONTRACT MAINT
OPS	OPERATIONS
PDE	P D & E
PE	PRELIMINARY ENGINEERING
PLN	PLANNING
ROW	RIGHT OF WAY
RRU	RAILROAD & UTILITIES
UPWP	Unified Planning Work Program

Section 1 - HIGHWAYS

4439481 DAVIE BLVD EXTENTION/PETERS ROAD FROM SW 51TH AVE TO SR-7/US-441

Non-SIS



Work Summary: BIKE LANE/SIDEWALK **From:**
To:
Lead Agency: FDOT **Length:** 0.835
MTP Pg.: 5-30

Phase	Fund Source	2024	2025	2026	2027	2028	Total
CST	SU	0	1,967,158	0	0	0	1,967,158
Total		0	1,967,158	0	0	0	1,967,158

Prior Year Cost: 379,919

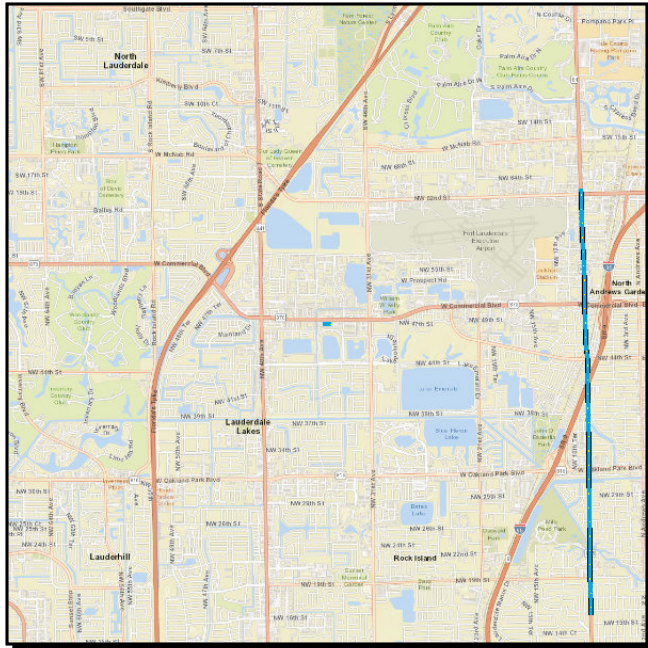
Future Year Cost:

Total Project Cost: 2,347,077

Project Description: 2020 MPO CSLIP PRIORITY #5 ADMINISTERED BY FDOT ON BEHALF OF BROWARD COUNTY REPLACE TWO-WAY LEFT TURN LANE WITH RAISED MEDIANS FROM SW 46TH ST TO WEST OF SR-7, CONVERT PAINTED MEDIANS TO RAISED MEDIANS, AND CONSTRUCT REFUGE ISLANDS WHERE FEASIBLE

4469991 INTERSECTION LIGHTING RETROFIT IMPROVEMENT

Non-SIS



Work Summary: LIGHTING

From:

To:

Lead Agency: FDOT

Length: 11.07

MTP Pg.: 5-36

Phase	Fund Source	2024	2025	2026	2027	2028	Total
CST	ACSS	769,719	0	0	0	0	769,719
Total		769,719	0	0	0	0	769,719

Prior Year Cost: 562,563

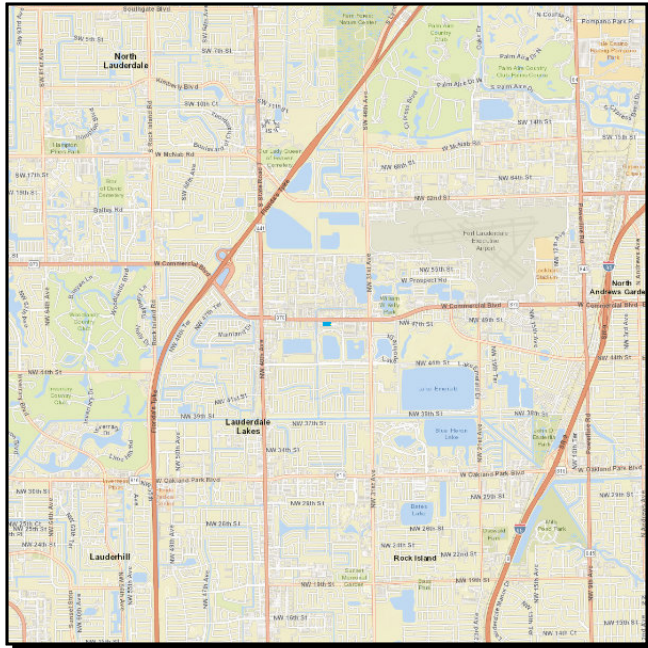
Future Year Cost:

Total Project Cost: 1,332,282

Project Description: VARIOUS LOCATIONS WITHIN EAST-CENTRAL BROWARD COUNTY AND FTL AREAS; PH32-42= GEOTECHNICAL FOR MATERIAL TESTING

4469981 INTERSECTION LIGHTING RETROFIT IMPROVEMENT

Non-SIS



Work Summary: LIGHTING

From:

To:

Lead Agency: FDOT

Length: 15.72

MTP Pg.: 5-36

Phase	Fund Source	2024	2025	2026	2027	2028	Total
CST	ACSS	2,486,111	0	0	0	0	2,486,111
Total		2,486,111	0	0	0	0	2,486,111

Prior Year Cost: 796,220

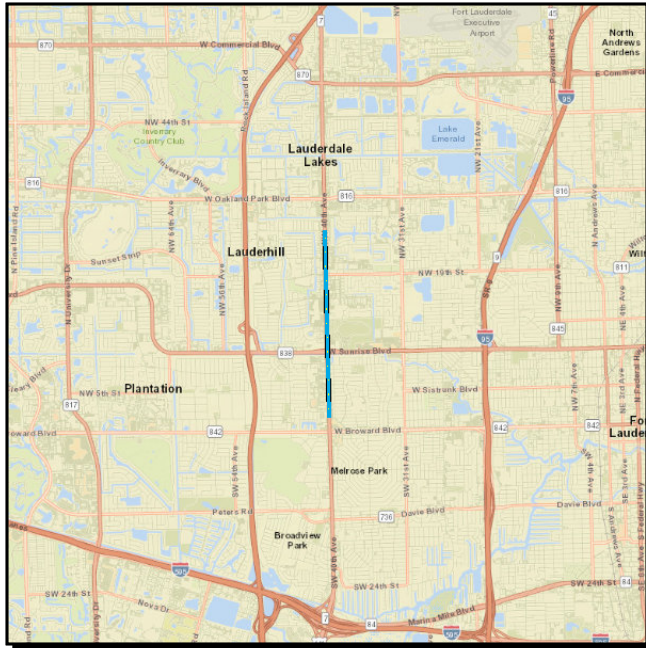
Future Year Cost:

Total Project Cost: 3,282,331

Project Description: VARIOUS LOCATIONS WITHIN CENTRAL BROWARD COUNTY

4484101 SR-7/US-441 FROM NW 3RD STREET TO NORTH OF NW 26TH STREET

Non-SIS



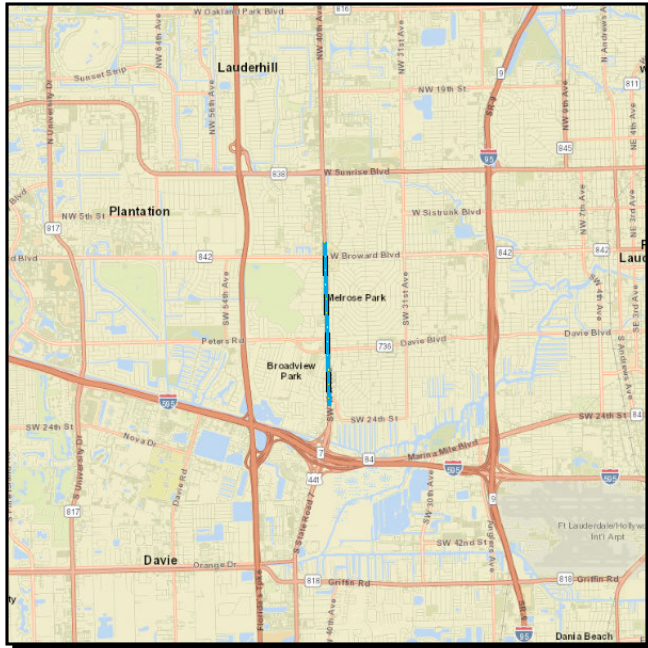
Work Summary: RESURFACING
From:
To:
Lead Agency: FDOT
Length: 2.525
MTP Pg.: 5-36

Phase	Fund Source	2024	2025	2026	2027	2028	Total
PE	DIH	57,998	0	0	0	0	57,998
CST	DS	0	0	7,015,875	0	0	7,015,875
CST	DIH	0	0	93,726	36,184	0	129,910
CST	ACPR	0	0	47,462	0	0	47,462
CST	DDR	0	0	1,071,173	0	0	1,071,173
Total		57,998	0	8,228,236	36,184	0	8,322,418

Prior Year Cost: 903,195
Future Year Cost:
Total Project Cost: 9,225,613
Project Description:

4476771 SR-7/US-441 FROM SW 21ST STREET TO NW 3RD STREET

Non-SIS



Work Summary: RESURFACING

From:

To:

Lead Agency: FDOT

Length: 2.112

MTP Pg.: 5-36

Phase	Fund Source	2024	2025	2026	2027	2028	Total
CST	DS	0	4,372,662	0	0	0	4,372,662
CST	DIH	0	129,983	0	0	0	129,983
Total		0	4,502,645	0	0	0	4,502,645

Prior Year Cost: 579,701

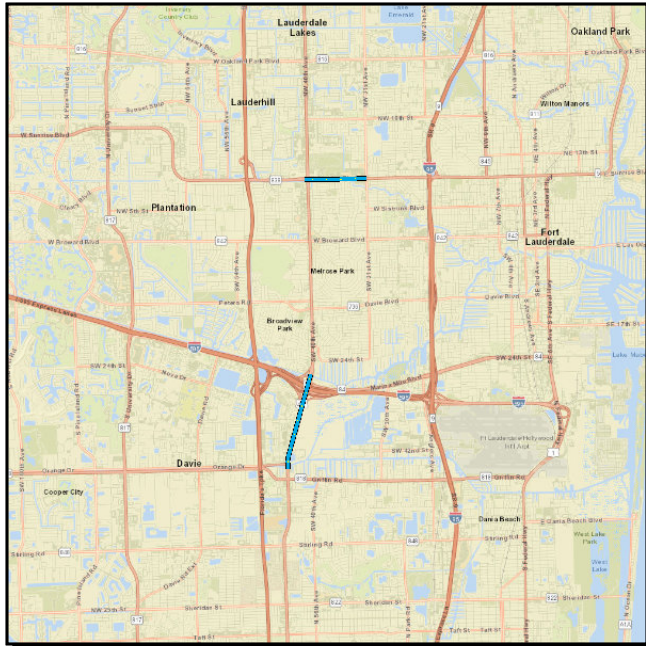
Future Year Cost:

Total Project Cost: 5,082,346

Project Description:

4295763 SR-7/US-441 TRANSIT CORRIDOR IMPROVEMENTS GROUP/PRIORITY 2

Non-SIS



Work Summary: BIKE LANE/SIDEWALK **From:**
To:
Lead Agency: FDOT **Length:** 2.683
MTP Pg.: 5-30

Phase	Fund Source	2024	2025	2026	2027	2028	Total
RRU	DDR	10,000	0	0	0	0	10,000
CST	LF	0	583,330	0	0	0	583,330
CST	CARU	0	1,364,087	0	0	0	1,364,087
CST	DIH	0	35,769	0	0	0	35,769
CST	SU	0	2,040,430	0	0	0	2,040,430
CST	DDR	0	691,730	0	0	0	691,730
Total		10,000	4,715,346	0	0	0	4,725,346

Prior Year Cost: 1,212,946

Future Year Cost:

Total Project Cost: 5,938,292

Project Description: 2019 MPO PRIORITY #6 G/W WITH 445673-1 SR-7/US-441, TRANSIT CORRIDOR. ON-SYSTEM ROADWAYS IMPROVEMENTS BASED ON SR-7 MULTIMODAL IMPROVEMENTS CORRIDOR STUDY UNDER 429576-1, SR-7/US-441 FROM OAKES RD TO NEW RIVER GREENWAY, SR 7/US-441 FROM ORANGE/SW 45TH ST TO OAKES RD, SR-

4484141 SR-736/DAVIE BLVD FROM SR-7/US-441 TO SW 24TH AVENUE

Non-SIS



Work Summary: RESURFACING

From:

To:

Lead Agency: FDOT

Length: 1.72

MTP Pg.: 5-36

Phase	Fund Source	2024	2025	2026	2027	2028	Total
PE	DIH	28,127	0	0	0	0	28,127
CST	DS	0	0	6,147,546	0	0	6,147,546
CST	DIH	0	0	81,605	0	0	81,605
CST	DDR	0	0	935,733	0	0	935,733
Total		28,127	0	7,164,884	0	0	7,193,011

Prior Year Cost: 1,044,999

Future Year Cost:

Total Project Cost: 8,238,010

Project Description:

4484111 SR-838/SUNRISE BLVD FROM SR-817/UNIVERSITY DRIVE TO NW 56TH AVE

Non-SIS



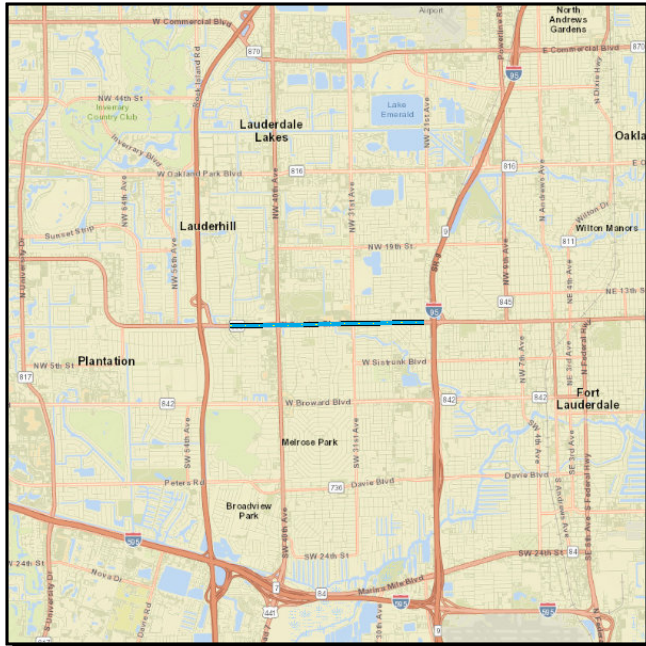
Work Summary: RESURFACING **From:**
To:
Lead Agency: FDOT **Length:** 2.707
MTP Pg.: 5-36

Phase	Fund Source	2024	2025	2026	2027	2028	Total
PE	DIH	49,379	0	0	0	0	49,379
CST	DIH	0	0	96,643	30,807	0	127,450
CST	ACPR	0	0	242,019	0	0	242,019
CST	DDR	0	0	8,146,563	0	0	8,146,563
Total		49,379	0	8,485,225	30,807	0	8,565,411

Prior Year Cost: 1,195,793
Future Year Cost:
Total Project Cost: 9,761,204
Project Description:

4498211 SR-838/W SUNRISE BLVD FROM NW 47 AV TO W OF I-95 OVERPASS

Non-SIS



Work Summary: RESURFACING

From:

To:

Lead Agency: FDOT

Length: 2.508

MTP Pg.: 5-36

Phase	Fund Source	2024	2025	2026	2027	2028	Total
PE	DIH	51,466	0	0	0	0	51,466
PE	DDR	873,304	0	0	0	0	873,304
CST	LF	0	0	0	160,080	0	160,080
CST	DIH	0	0	0	101,993	0	101,993
CST	DDR	0	0	0	7,809,001	0	7,809,001
Total		924,770	0	0	8,071,074	0	8,995,844

Prior Year Cost:

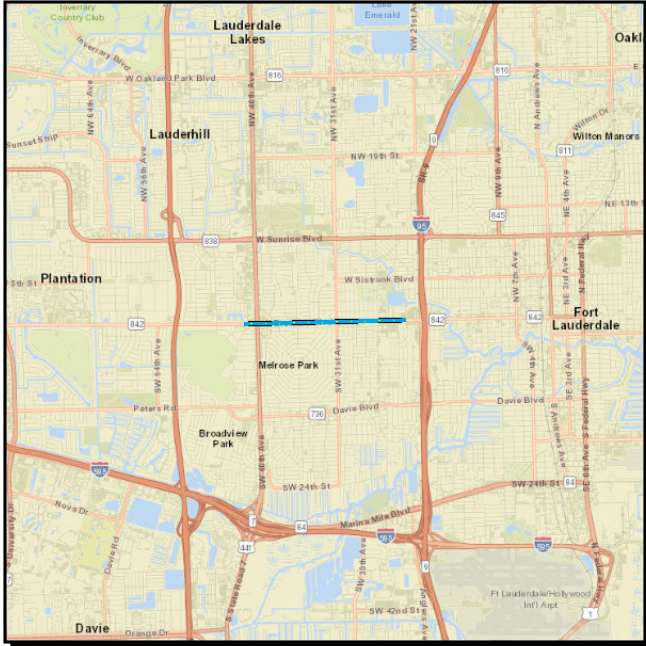
Future Year Cost:

Total Project Cost: 8,995,844

Project Description: 52-02: LF TSM&O WITH BROWARD COUNTY

4460941 SR-842/BROWARD BLVD FROM WEST OF NW 42ND AVE TO SW 22ND AVE

Non-SIS



Work Summary: RESURFACING
From:
To:
Lead Agency: FDOT
Length: 2.008
MTP Pg.: 5-3

Phase	Fund Source	2024	2025	2026	2027	2028	Total
CST	DIH	30,890	0	0	0	0	30,890
INC	ACNR	60,000	0	0	0	0	60,000
Total		90,890	0	0	0	0	90,890

Prior Year Cost: 8,339,248

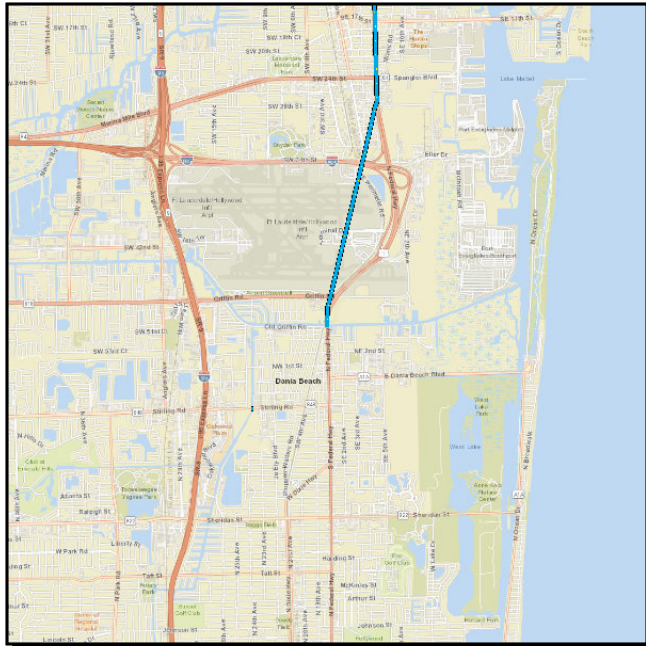
Future Year Cost:

Total Project Cost: 8,430,138

Project Description: G/W 441799-1; LFA W/ BROWARD COUNTY FOR ATMS/ATCS-SURTAX UWHCA LFA W/ CITY OF FORT LAUDERDALE FOR MINOR ADJUSTMENTS FR SR-7/US-441 TO SW 22ND AVE;NPV=1,575,892; B/C=17.3; SHSP EMPHASIS AREA-INTERSECTION CRASHES.SR842 @ NW 31ST AVE. BROWARD CO. REPLACE THE EXISTING 5-SECTION SIGNAL HEADS FACING EB WB LEFT TURN TRAFFIC W/4-SECTION SIGNAL (SEE WP45)

4492431 VARIOUS BRIDGES COUNTYWIDE

Non-SIS



Work Summary:

From:

To:

Lead Agency: FDOT

Length: 9.882

MTP Pg.: 5-36

Phase	Fund Source	2024	2025	2026	2027	2028	Total
CST	DIH	0	0	104,967	0	0	104,967
CST	BRRP	0	0	8,330,678	0	0	8,330,678
Total		0	0	8,435,645	0	0	8,435,645

Prior Year Cost: 1,251,273

Future Year Cost:

Total Project Cost: 9,686,918

Project Description:

ADDRESSING INDEPENDENT SLAB MOVEMENT BETWEEN SONOVOID SLAB UNITS USING ULTRA HIGH PERFORMANCE CONCRETE JOINT REPAIR FOR THE FOLLOWING BRIDGES: 860001 (SR-5/US-1 OVER DANIA CANAL), 860002 (SR-5/US-1 OVER TARPON RIVER), 860094 (SR-842/BOWARD BLVD OVER HOLLOWAY CANAL), 860158 (SR-817/UNIVERSITY DR OVER NORTH NEW RIVER CANAL),860340 (SR-816/OAKLAND PARK BLVD

Section 2 - TURNPIKE

4422121 PD&E WIDEN TPK FROM I-595 TO WILES RD (8 TO 10 LNS) (MP 53-70)

SIS



Work Summary: PD&E/EMO STUDY

From:

To:

Lead Agency: FDOT

Length: 16.101

MTP Pg.: 5-3

Phase	Fund Source	2024	2025	2026	2027	2028	Total
PDE	PKYI	200,000	0	0	0	0	200,000
Total		200,000	0	0	0	0	200,000

Prior Year Cost: 9,408,092

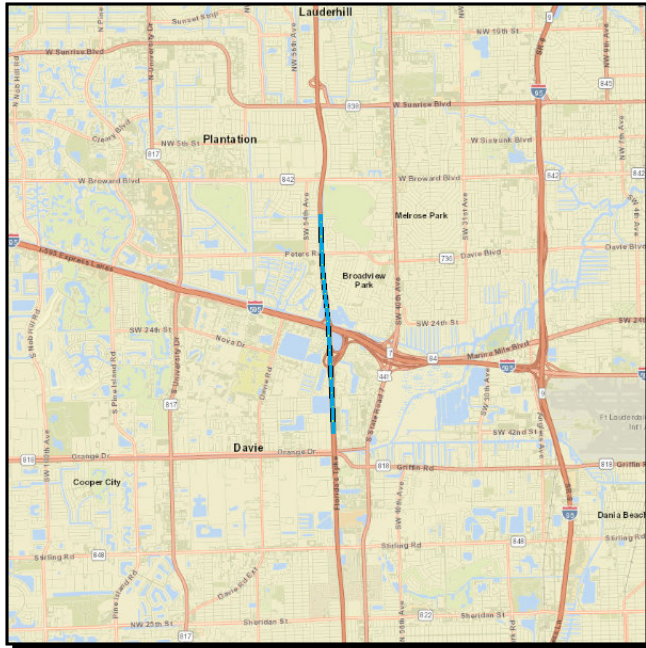
Future Year Cost:

Total Project Cost: 9,608,092

Project Description:

4513641 RESURFACE TPK (SR91) IN BROWARD CNTY (MP 54.2 TO 57.3)

SIS



Work Summary: RESURFACING

From:

To:

Lead Agency: FDOT

Length: 3.101

MTP Pg.: 5-3

Phase	Fund Source	2024	2025	2026	2027	2028	Total
PE	PKYR	0	1,400,000	0	0	0	1,400,000
CST	PKYR	0	0	13,703,401	0	0	13,703,401
Total		0	1,400,000	13,703,401	0	0	15,103,401

Prior Year Cost: 1,500

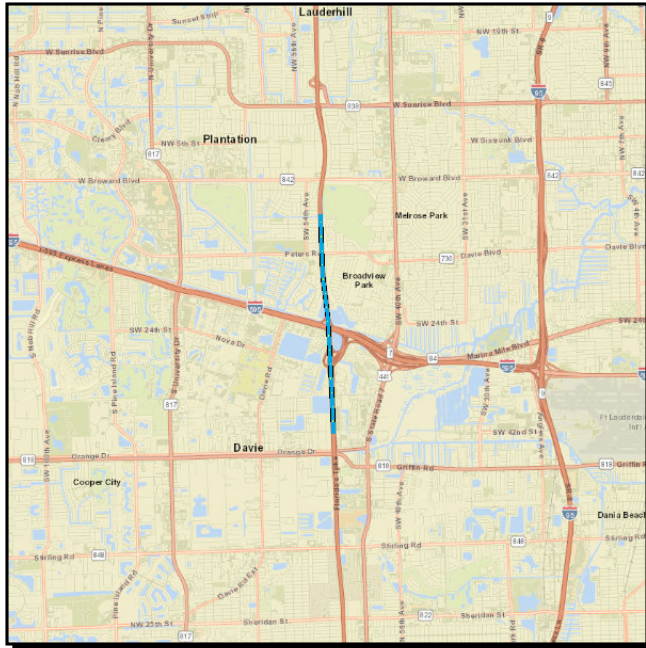
Future Year Cost:

Total Project Cost: 15,104,901

Project Description:

4513642 SAFETY IMPROVEMENTS MAINLINE (SR 91) IN BROWARD CNTY, (MP 54.2 TO 57)

SIS



Work Summary: GUARDRAIL
From:
To:
Lead Agency: FDOT
Length: 3.101
MTP Pg.: 5-3

Phase	Fund Source	2024	2025	2026	2027	2028	Total
PDE	PKYI	300,000	0	0	0	0	300,000
CST	PKYR	0	0	1,956,875	0	0	1,956,875
Total		300,000	0	1,956,875	0	0	2,256,875

Prior Year Cost: 1,500
Future Year Cost:
Total Project Cost: 2,258,375
Project Description: