

TRANSPORTATION IMPROVEMENT PROGRAM

FY 2024-2028



Municipal Reports

Sunrise

APPROVED 7/13/2023

For complaints, questions or concerns about civil rights or nondiscrimination; or for special requests under the Americans with Disabilities Act, please contact: Carl Ema Title VI Coordinator at (954) 876-0052 or emac@browardmpo.org

Transportation Improvement Program Overview

The Broward Metropolitan Planning Organization (MPO)'s Transportation Improvement Program (TIP) is a five-year program that prioritizes and documents the funding of transportation improvement projects the region expects to build over the next five years. The projects include reconstruction, maintenance, and operation of major highways, arterials, and intersections; maintenance and expansion of the public transit, aviation, and port systems; construction for bicycle paths, and improvements for pedestrians within the Broward region.

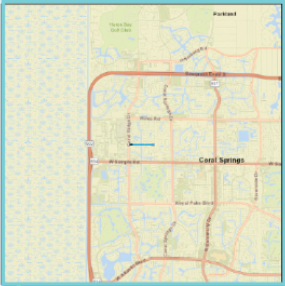
The Broward MPO updates the TIP annually and the MPO Board approves the TIP in July every year. The most recently approved TIP by the Board is the FY 2024-2028 TIP. The full TIP document is available at the link <https://browardmpo.org/core-products/transportation-improvement-program-tip>.

To help municipal partners review and monitor projects in the TIP falling in their jurisdiction, the Broward MPO has extracted a list of projects for each municipality from the FY 2024-2028 TIP. The list presented includes projects that fall in this municipal boundary but exclude county-wide and state-wide projects. The chart to the right illustrates how project information is organized.

How to Read the Broward MPO's TIP Pages

Broward MPO Transportation Improvement Program - FY 2024 - 2028

4455311
NORTHWEST 39TH STREET FROM CORAL RIDGE DRIVE TO NORTHWEST 110TH AVENUE
Non-SIS



Work Summary: BIKE LANE/SIDEWALK **From:**

To:

Lead Agency: CITY OF CORAL SPRINGS **Length:** 0.6

MTP Pg.: 5-30

Phase	Fund Source	2024	2025	2026	2027	2028	Total
PE	SU	0	5,000	0	0	0	5,000
PE	TALLU	0	323,940	0	0	0	323,940
CST	SU	0	0	0	1,930,634	0	1,930,634
Total		0	328,940	0	1,930,634	0	2,259,574

Prior Year Cost:

Future Year Cost: 2,259,574

Total Project Cost: 2,259,574

Project Description: 2021 MPO CSLIP PRIORITY #18 LAP WITH CITY OF CORAL SPRINGS

- A **Project Identification**
 Project Number (FM#)
 Project Name
- B **Project Characteristics**
 Work Summary
 Lead Agency
 Limits
 Length
 MTP Page Number
 SIS Classification
- C **Financial Information**
 Phase
 Fund Source
 Year Funds are Programmed
 Prior Year Cost
 Future Year Cost
 Total Project Cost
- D **Project Description**
 Additional information linked to the project
- E **Project Location Map**
 Location of where the project will implemented

The TIP may be revised due to changes in project status, project cost, and/or available revenues. These changes can be either a TIP amendment or an administrative modification. To download most recent Municipal TIP Report, please visit <http://browarddev.dtstiptool.com/index.pl>

Steps to download the most recent Municipal TIP Report:

- Step 1: **Visit** <http://browarddev.dtstiptool.com/index.pl>
- Step 2: **Click** the tab titled “Database Search”
- Step 3: Next to the “Municipality” search feature, **click** on the dropdown icon to scroll and **select** the municipality of your choice.
- Step 4: Once the desired municipality is selected, the table below will filter projects to display only those that are within the municipal boundary. **Click** the “Get Report” button above the table.
- Step 5: A window will appear on your screen where you are presented options on how you would like the information displayed. **Read** through the options and **select** the one of your choice.
- Step 6: **Unselect** “Cover Page”
- Step 7: **Click** the “Generate Report” button on the bottom right of the window.
- Step 8: A new button will appear on the window, titled “Download Report”. **Click** this and you will be directed to a new tab with a downloadable PDF of your customized report.
- Step 9: **Enjoy!**

For questions please contact Christopher Restrepo at restrepoc@browardmpo.org or (954) 876-0061.

Legends and Abbreviations:

Funding Legend

Fund Code	Fund Code Description	Funding Source
ACCM	ADVANCE CONSTRUCTION (CM)	Federal
ACFP	AC FREIGHT PROG (NFP)	Federal
ACID	ADV CONSTRUCTION SAFETY (HSID)	Federal
ACNP	ADVANCE CONSTRUCTION NHPP	Federal
ACNR	AC NAT HWY PERFORM RESURFACING	Federal
ACSA	ADVANCE CONSTRUCTION (SA)	Federal
ACSL	ADVANCE CONSTRUCTION (SL)	Federal
ACSS	ADVANCE CONSTRUCTION (SS,HSP)	Federal
ACSU	ADVANCE CONSTRUCTION (SU)	Federal
BNIR	INTRASTATE R/W & BRIDGE BONDS	R/W and Bridge Bonds
BRRP	STATE BRIDGE REPAIR & REHAB	State 100%
CIGP	COUNTY INCENTIVE GRANT PROGRAM	State 100%
CM	CONGESTION MITIGATION - AQ	Federal
D	UNRESTRICTED STATE PRIMARY	State 100%
DC	STATE PRIMARY PE CONSULTANTS	State 100%
DDR	DISTRICT DEDICATED REVENUE	State 100%
DI	ST. - S/W INTER/INTRASTATE HWY	State 100%
DIH	STATE IN-HOUSE PRODUCT SUPPORT	State 100%
DIOH	STATE 100% - OVERHEAD	State 100%
DIS	STRATEGIC INTERMODAL SYSTEM	State 100%
DITS	STATEWIDE ITS - STATE 100%.	State 100%
DL	LOCAL FUNDS - PTO - BUDGETED	Local
DPTO	STATE - PTO	State 100%
DS	STATE PRIMARY HIGHWAYS & PTO	State 100%
DSB2	EVERGLADES PKY/ALLIGATOR ALLEY	Toll/Turnpike
DSBD	I-95 EXPRESS LANES	Toll/Turnpike
DSBF	I-595	Toll/Turnpike
DSPC	SERVICE PATROL CONTRACT	State 100%
EB	EQUITY BONUS	Federal
FAA	FEDERAL AVIATION ADMIN	Federal
FCO	PRIMARY/FIXED CAPITAL OUTLAY	State 100%

FINC	FINANCING CORP	State 100%
FTA	FEDERAL TRANSIT ADMINISTRATION	Federal
FTA	Flexed FHWA to FTA funds	Federal
FTAT	FHWA TRANSFER TO FTA (NON-BUD)	Federal Earmark
GFNP	NP FEDERAL RELIEF GENERAL FUND	Federal
GFSA	GF STPBG ANY AREA	Federal
GFSU	GF STPBG >200 (URBAN)	Federal
GMR	GROWTH MANAGEMENT FOR SIS	State 100%
HSP	SAFETY (HIWAY SAFETY PROGRAM)	Federal
IM	INTERSTATE MAINTENANCE	Federal
LF	LOCAL FUNDS	Local
LFP	LOCAL FUNDS FOR PARTICIPATING	Local
NFP	NATIONAL FREIGHT PROGRAM	Federal
NHPP	IM, BRDG REPL, NATNL HWY-MAP21	Federal
NHTS	NATIONAL HWY TRAFFIC SAFETY	Federal
PKBD	TURNPIKE MASTER BOND FUND	Toll/Turnpike
PKLF	LOCAL SUPPORT FOR TURNPIKE	Local
PKM1	TURNPIKE TOLL MAINTENANCE	Toll/Turnpike
PKYI	TURNPIKE IMPROVEMENT	Toll/Turnpike
PKYO	TURNPIKE TOLL COLLECTION/OPER.	Toll/Turnpike
PKYR	TURNPIKE RENEWAL & REPLACEMENT	Toll/Turnpike
PL	METRO PLAN (85% FA; 15% OTHER)	Federal
PORB	PORT FUNDS RETURNED FROM BONDS	State 100%
PORT	SEAPORTS	State 100%
RED	REDISTR. OF FA (SEC 1102F)	Federal
REPE	REPURPOSED FEDERAL EARMARKS	Federal Earmark
ROWR	ROW LEASE REVENUES	State 100%
SA	STP, ANY AREA	Federal
SED	STATE ECONOMIC DEVELOPMENT	State 100%
SIWR	2015 SB2514A-STRATEGIC INT SYS	State 100%
SPN	PROCEED FROM SPONSOR AGREEMENT	State 100%
SR2T	SAFE ROUTES - TRANSFER	Federal
STED	2012 SB1998-STRATEGIC ECON COR	State 100%
SU	STP, URBAN AREAS > 200K	Federal
TALT	TRANSPORTATION ALTS- ANY AREA	Federal

TALU	TRANSPORTATION ALTS- >200K	Federal
TDTF	TRANS DISADV -TRUST FUND	State 100%
TDTF/TDDR	TRANS DISADV -TRUST FUND/DDR USE	State 100%
TDVD	TRANSPORTATION DIS- ADVANTAGE VOLUNTARY DOLLARS	Local
TFRT	TOLL FACILITY REVOLVING TF	Local
TM02	EVERGLADES PARKWAY	Toll/Turnpike
TMBD	I-95 EXPRESS LANES	Toll/Turnpike
TMBG	I-75 ML TOLL MAINTENANCE	Toll/Turnpike
TO02	EVERGLADES PARKWAY	Toll/Turnpike
TO10	SAWGRASS EXPRESSWAY	Toll/Turnpike
TOBD	I-95 EXPRESS LANES	Toll/Turnpike
TOBF	I-595	Toll/Turnpike
TOBG	I-75 ML TOLL OPERATIONS	Toll/Turnpike
TRIP	TRANS REGIONAL INCENTIVE PROGM	State 100%
TRWR	2015 SB2514A-TRAN REG INCT PRG	State 100%
TTP	Tribal Transportation Program	Federal

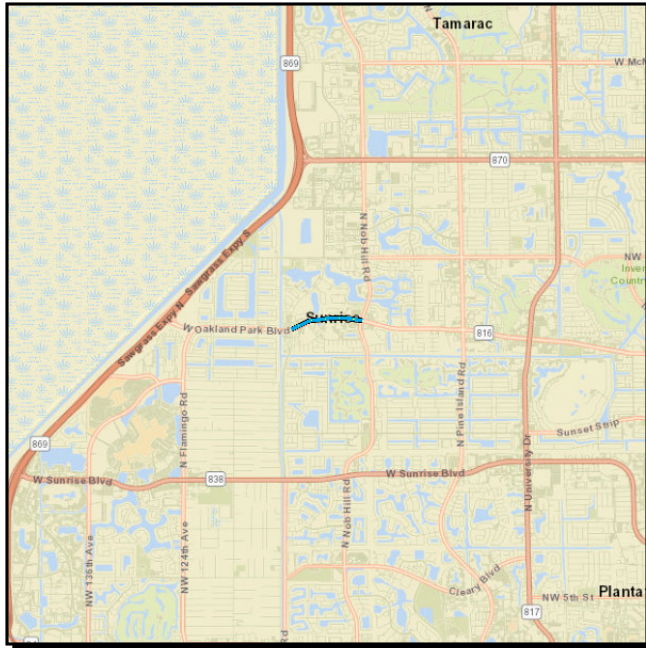
Phase Code Legend

Phase Abbreviation	Phase Group
ADM	ADMINISTRATION
CAP	CAPITAL
CST	CONSTRUCTION
DSB	DESIGN BUILD
ENV	ENVIRONMENTAL
INC	CONTRACT INCENTIVES
MNT	BRDG/RDWY/CONTRACT MAINT
OPS	OPERATIONS
PDE	P D & E
PE	PRELIMINARY ENGINEERING
PLN	PLANNING
ROW	RIGHT OF WAY
RRU	RAILROAD & UTILITIES
UPWP	Unified Planning Work Program

Section 1 - HIGHWAYS

4496771 BROWARD COUNTY OFF-SYSTEM VISION ZERO - VARIOUS LOCATIONS

Non-SIS



Work Summary: FEASIBILITY STUDY **From:**

To:

Lead Agency: FDOT 0

MTP Pg.: 5-36

Phase	Fund Source	2024	2025	2026	2027	2028	Total
PDE	SU	0	0	0	500,000	0	500,000
Total		0	0	0	500,000	0	500,000

Prior Year Cost:

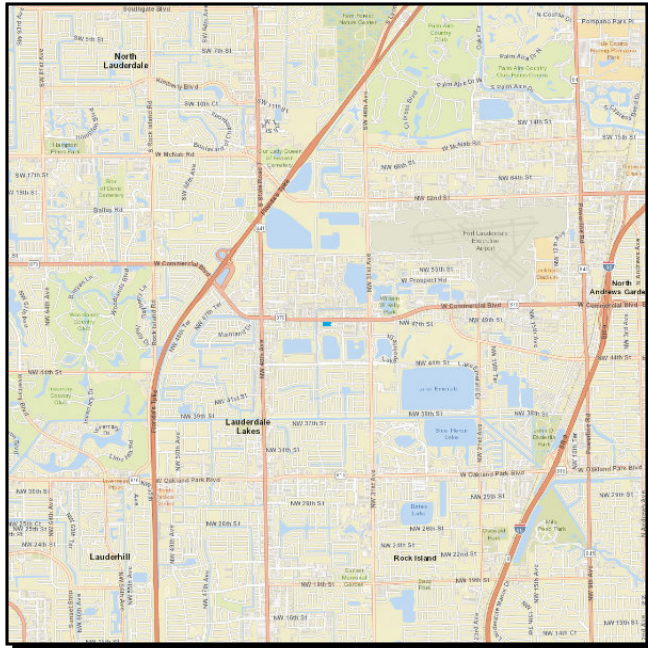
Future Year Cost:

Total Project Cost: 500,000

Project Description: 2023 PRIORITY #1 - BMPO SAFETY PROGRAM OAKLAND PARK BLVD FROM HIATUS RD TO NOB HILL ROAD. LAP WITH BROWARD COUNTY. NO ROW NEEDED.

4469981 INTERSECTION LIGHTING RETROFIT IMPROVEMENT

Non-SIS



Work Summary: LIGHTING

From:

To:

Lead Agency: FDOT

Length: 15.72

MTP Pg.: 5-36

Phase	Fund Source	2024	2025	2026	2027	2028	Total
CST	ACSS	2,486,111	0	0	0	0	2,486,111
Total		2,486,111	0	0	0	0	2,486,111

Prior Year Cost: 796,220

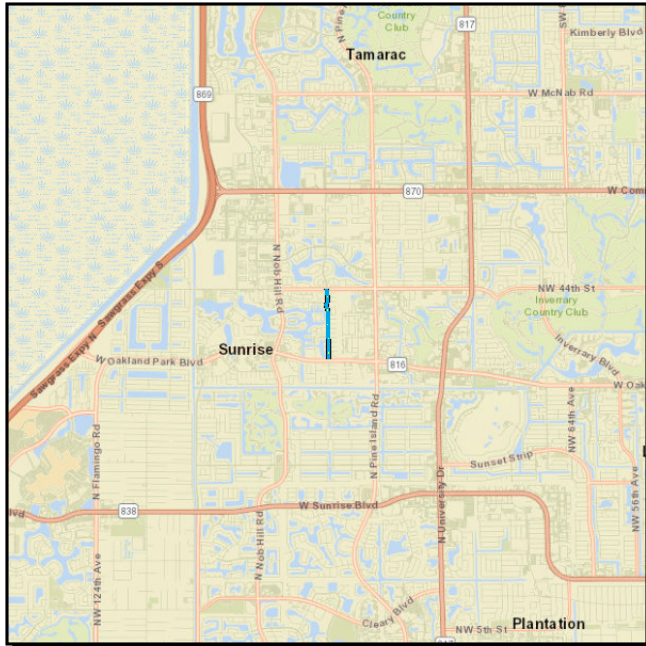
Future Year Cost:

Total Project Cost: 3,282,331

Project Description: VARIOUS LOCATIONS WITHIN CENTRAL BROWARD COUNTY

4455331 NORTHWEST 94TH AVENUE FROM NORTHWEST 44TH STREET TO 57TH STREET

Non-SIS



Work Summary: BIKE LANE/SIDEWALK **From:**
To:
Lead Agency: CITY OF SUNRISE **Length:** 1.09
MTP Pg.: 5-30

Phase	Fund Source	2024	2025	2026	2027	2028	Total
PE	SU	0	365,152	0	0	0	365,152
PE	TALU	0	5,000	0	0	0	5,000
CST	SU	0	0	0	808,125	0	808,125
CST	TALU	0	0	0	521,855	0	521,855
Total		0	370,152	0	1,329,980	0	1,700,132

Prior Year Cost:

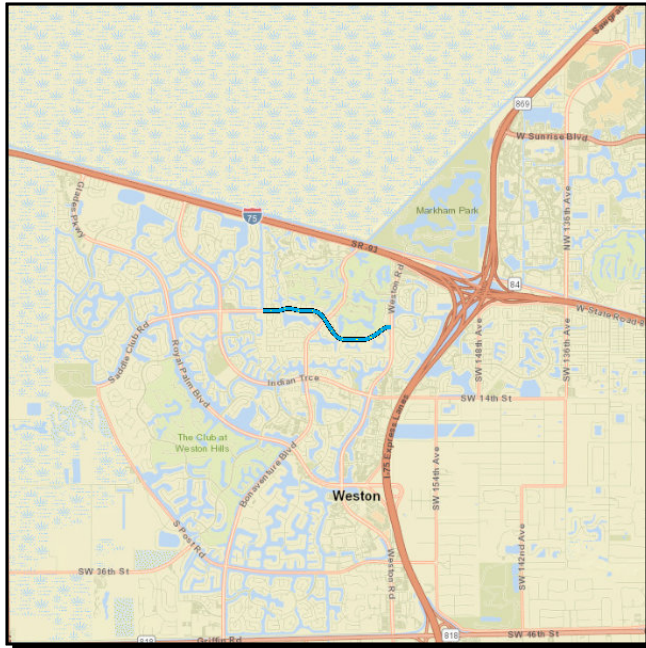
Future Year Cost:

Total Project Cost: 1,700,132

Project Description: 2021 MPO CSLIP PRIORITY #20 LAP WITH THE CITY OF SUNRISE.

4455321 SADDLE CLUB ROAD FROM WEST OF LAKEVIEW DRIVE TO WESTON ROAD

Non-SIS



Work Summary: BIKE LANE/SIDEWALK **From:**
To:
Lead Agency: CITY OF WESTON **Length:** 1.767
MTP Pg.: 5-30

Phase	Fund Source	2024	2025	2026	2027	2028	Total
PE	TALU	0	387,503	0	0	0	387,503
CST	SU	0	0	0	2,300,022	0	2,300,022
Total		0	387,503	0	2,300,022	0	2,687,525

Prior Year Cost:

Future Year Cost:

Total Project Cost: 2,687,525

Project Description: 2021 MPO CSLIP PRIORITY #19 LAP WITH CITY OF WESTON

4484111 SR-838/SUNRISE BLVD FROM SR-817/UNIVERSITY DRIVE TO NW 56TH AVE

Non-SIS



Work Summary: RESURFACING **From:**
To:
Lead Agency: FDOT **Length:** 2.707
MTP Pg.: 5-36

Phase	Fund Source	2024	2025	2026	2027	2028	Total
PE	DIH	49,379	0	0	0	0	49,379
CST	DIH	0	0	96,643	30,807	0	127,450
CST	ACPR	0	0	242,019	0	0	242,019
CST	DDR	0	0	8,146,563	0	0	8,146,563
Total		49,379	0	8,485,225	30,807	0	8,565,411

Prior Year Cost: 1,195,793
Future Year Cost:
Total Project Cost: 9,761,204
Project Description:

4456551 SR-84 AT WESTON ROAD INTERSECTION IMPROVEMENTS

Non-SIS



Work Summary: ADD TURN LANE(S)

From:

To:

Lead Agency: FDOT

Length: 0.42

MTP Pg.: 5-3

Phase	Fund Source	2024	2025	2026	2027	2028	Total
CST	DIH	0	0	94,063	0	0	94,063
CST	ACPR	0	0	103,161	0	0	103,161
CST	SA	0	0	2,408,435	0	0	2,408,435
CST	DDR	0	0	335,065	0	0	335,065
Total		0	0	2,940,724	0	0	2,940,724

Prior Year Cost: 612,118

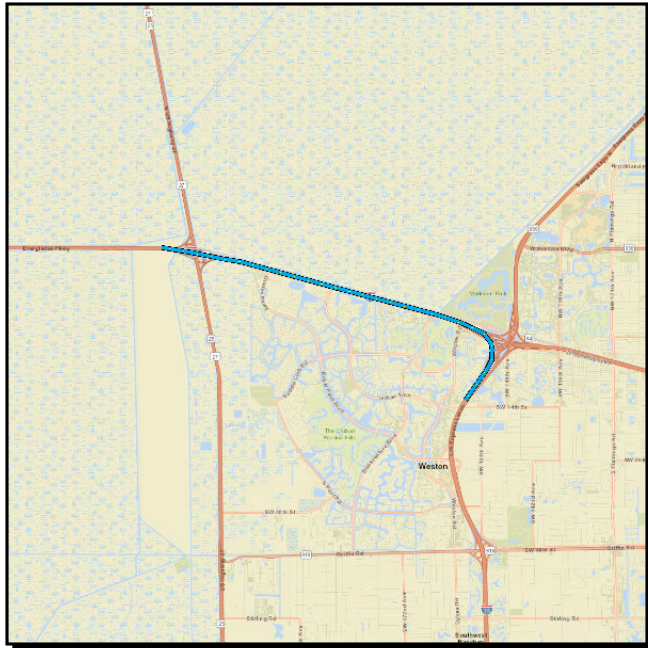
Future Year Cost:

Total Project Cost: 3,552,842

Project Description: PROVIDE ADDITIONAL WB LEFT TURN AND LENGTHEN EXISTING WB STORAGE FOR SR-84. REQUIRES WIDENING OF WESTON RD TO RECEIVE ADDITIONAL LEFT TURN LANE. NO R/W NEEDED

4510761 SR-93/I-75 FROM I-595/SR-869 TO SR-25/US-27

SIS



Work Summary: LIGHTING

From:

To:

Lead Agency: FDOT

Length: 7.67

MTP Pg.: 5-36

Phase	Fund Source	2024	2025	2026	2027	2028	Total
PE	ACSS	698,367	0	0	0	0	698,367
PE	SA	36,439	0	0	0	0	36,439
CST	ACSS	0	0	0	7,803,445	0	7,803,445
CST	SA	0	0	0	54,160	0	54,160
Total		734,806	0	0	7,857,605	0	8,592,411

Prior Year Cost:

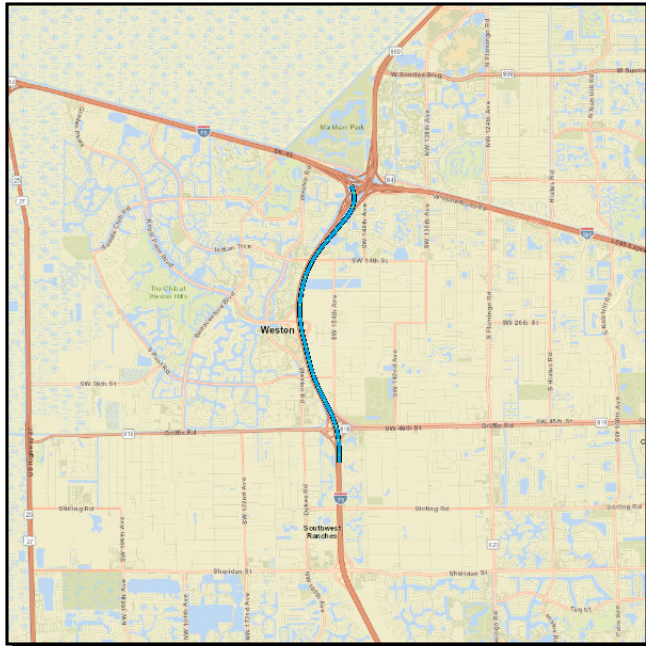
Future Year Cost:

Total Project Cost: 8,592,411

Project Description: B/C RATIO = 3.1 NPV \$5,235,562 SHSP EMPHASIS AREA(S): LANE DEPARTURE CRASHES EVALUATE THE NEED FOR ADDING SHIELDS TO LIGHT FIXTURES WEST INSTALL I-75 MAINLINE LIGHTING BETWEEN THE BRIDGE OVER WESTON RD AND EAST OF US-27 (EXCEPT NEAR GLADES PKWY) OF BONAVENTURE BLVD ...SEE WP45

4344771 SR-93/I-75 FROM SOUTH OF GRIFFIN RD TO SOUTH OF I-75/I-595 INTERCHANGE

SIS



Work Summary: LANDSCAPING

From:

To:

Lead Agency: FDOT

Length: 4.839

MTP Pg.: 5-36

Phase	Fund Source	2024	2025	2026	2027	2028	Total
PE	DIH	0	0	28,246	28,246	0	56,492
PE	DDR	0	0	598,140	0	0	598,140
CST	DIH	0	0	0	0	154,054	154,054
CST	DDR	0	0	0	0	4,371,290	4,371,290
Total		0	0	626,386	28,246	4,525,344	5,179,976

Prior Year Cost:

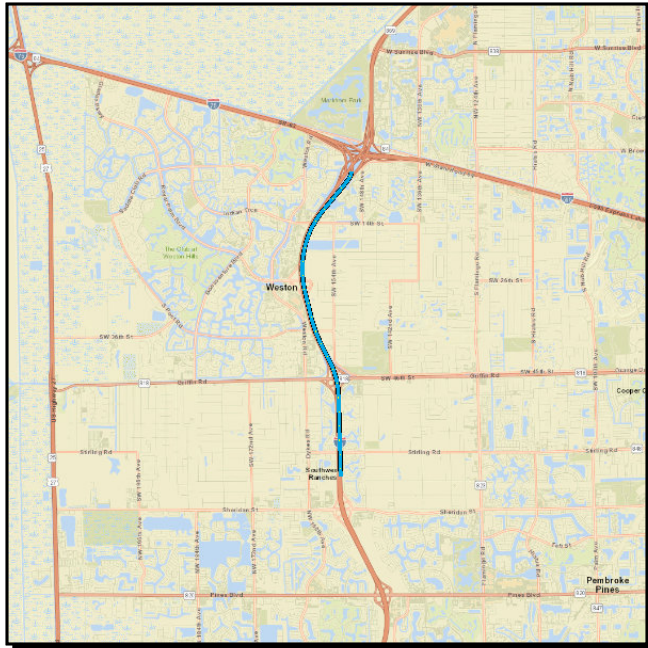
Future Year Cost:

Total Project Cost: 5,179,976

Project Description: BOLD LANDSCAPE ALSO INCLUDES GRIFFIN RD INTERCHANGE AND ROYAL PALM BLVD INTERCHANGE, AND INCLUDES NEW EB SR-84 SLIP RAMP LIMITS TO I-75 SB. COVERS LIMITS OF I-75 EXPRESS SEGMENTS B & E.

4413191 SR-93/I-75 FROM SR-823/SHERIDAN STREET TO SOUTH OF I-595

SIS



Work Summary: LANDSCAPING

From:

To:

Lead Agency: FDOT

Length: 5.698

MTP Pg.: 5-36

Phase	Fund Source	2024	2025	2026	2027	2028	Total
PE	DIH	13,209	13,209	0	0	0	26,418
PE	DDR	279,721	0	0	0	0	279,721
CST	DIH	0	0	84,693	0	0	84,693
CST	DDR	0	0	1,998,764	0	0	1,998,764
Total		292,930	13,209	2,083,457	0	0	2,389,596

Prior Year Cost:

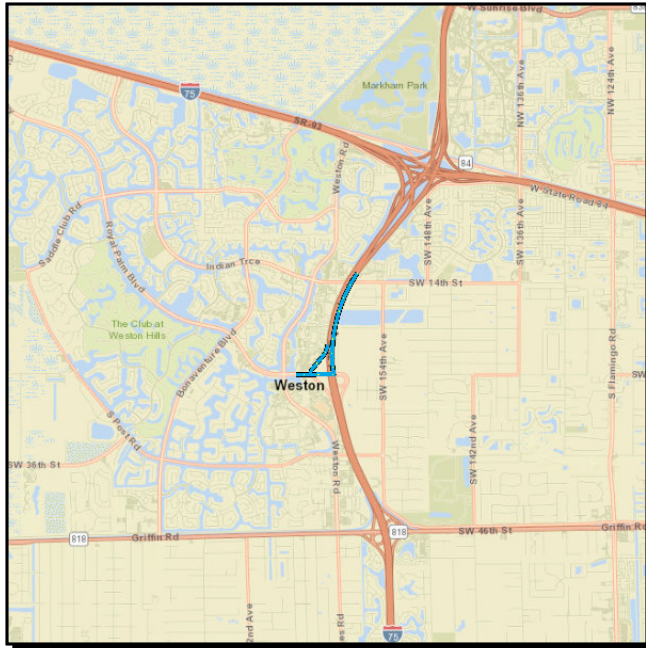
Future Year Cost:

Total Project Cost: 2,389,596

Project Description: STANDALONE INDEPENDENT PROJECT

4215487 SR-93/I-75 INTRCHNG @ROYAL PALM BLVD FR S ROYAL PALM BLV TO S SW 14 ST

SIS



Work Summary: ADD AUXILIARY LANE(S) From:

To:

Lead Agency: FDOT

Length: 1.961

MTP Pg.: 5-5

Phase	Fund Source	2024	2025	2026	2027	2028	Total
CST	ACNP	0	5,382,937	23,361	0	0	5,406,298
Total		0	5,382,937	23,361	0	0	5,406,298

Prior Year Cost: 3,963

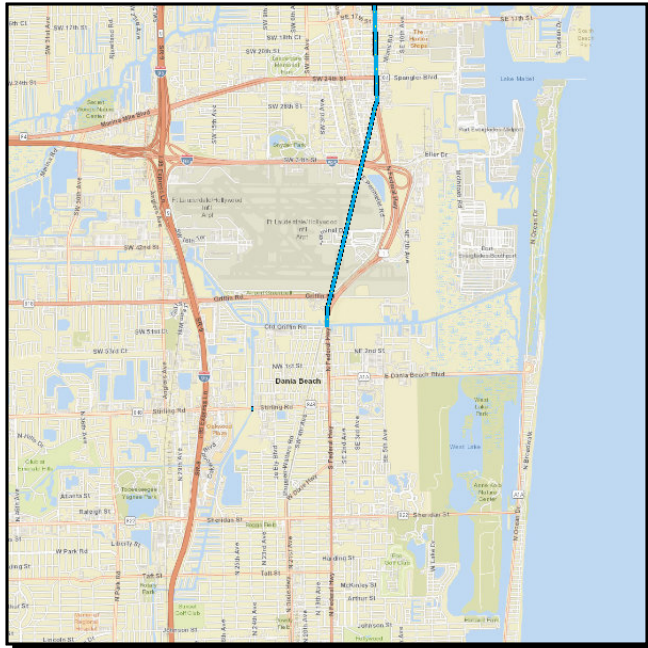
Future Year Cost:

Total Project Cost: 5,410,261

Project Description: ULTIMATE INTERCHANGE IMPROVEMENTS, PD&E STUDY UNDER 419343-1 INCLUDES; SB AUX LANE FROM ROYAL PALM TO INDIAN TRACE, SB OFF RAMP; DESIGN ON 421548-1; G/W: 421548-6

4492431 VARIOUS BRIDGES COUNTYWIDE

Non-SIS



Work Summary:

From:

To:

Lead Agency: FDOT

Length: 9.882

MTP Pg.: 5-36

Phase	Fund Source	2024	2025	2026	2027	2028	Total
CST	DIH	0	0	104,967	0	0	104,967
CST	BRRP	0	0	8,330,678	0	0	8,330,678
Total		0	0	8,435,645	0	0	8,435,645

Prior Year Cost: 1,251,273

Future Year Cost:

Total Project Cost: 9,686,918

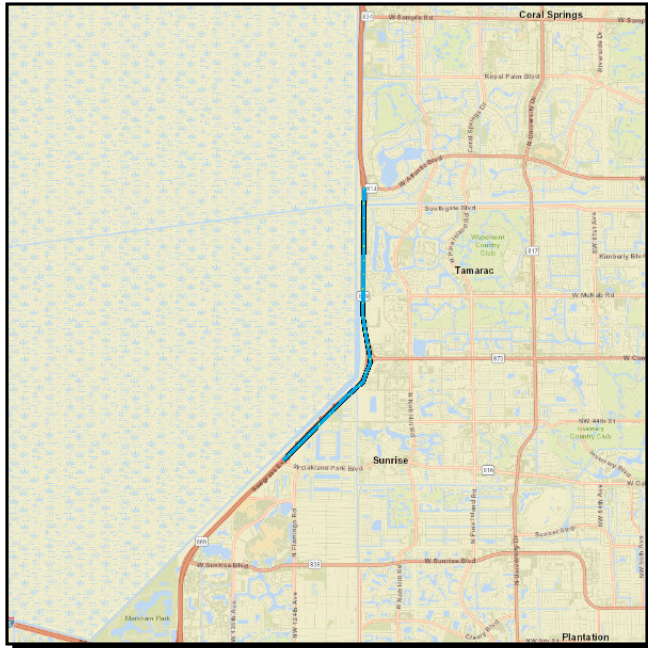
Project Description:

ADDRESSING INDEPENDENT SLAB MOVEMENT BETWEEN SONOVOID SLAB UNITS USING ULTRA HIGH PERFORMANCE CONCRETE JOINT REPAIR FOR THE FOLLOWING BRIDGES: 860001 (SR-5/US-1 OVER DANIA CANAL), 860002 (SR-5/US-1 OVER TARPON RIVER), 860094 (SR-842/BOWARD BLVD OVER HOLLOWAY CANAL), 860158 (SR-817/UNIVERSITY DR OVER NORTH NEW RIVER CANAL), 860340 (SR-816/OAKLAND PARK BLVD

Section 2 - TURNPIKE

4371556 WIDEN SAWGRASS (SR869) OAKLAND PARK BLVD TO ATLANTIC BLVD (MP 4.1-7.5)

SIS



Work Summary: ADD LANES & RECONSTRUCT

From:

To:

Lead Agency: FDOT

Length: 5.412

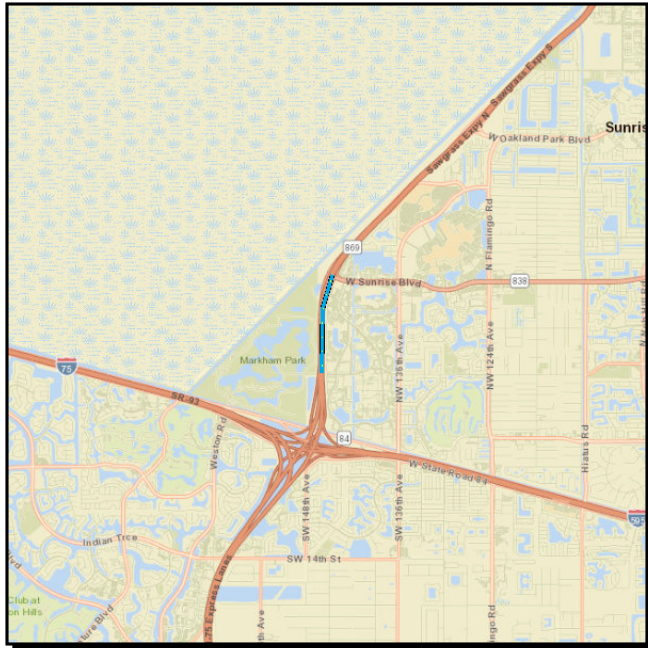
MTP Pg.: 5-3

Phase	Fund Source	2024	2025	2026	2027	2028	Total
ROW	PKYI	1,670,000	495,416	149,938	0	0	2,315,354
ENV	PKYI	50,000	0	0	0	0	50,000
CST	PKYI	0	10,580	0	0	0	10,580
PE	PKYI	0	99,000	550,000	0	0	649,000
CST	PKBD	0	0	136,041,861	0	0	136,041,861
RRU	PKBD	0	0	250,000	0	0	250,000
Total		1,720,000	604,996	136,991,799	0	0	139,316,795

Prior Year Cost: 25,914
Future Year Cost: 2,220,000
Total Project Cost: 141,562,709
Project Description:

4371555 WIDEN SAWGRASS(SR869) S OF NW8TH TO SUNRISE BLVD (MP0-0.5) (6TO10LNS)

SIS



Work Summary: ADD LANES & RECONSTRUCT

From:

To:

Lead Agency: FDOT

Length: 5.307

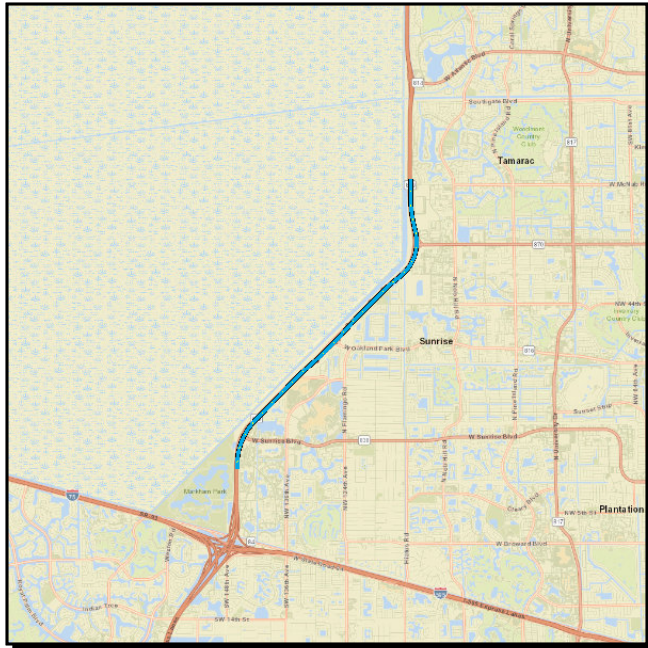
MTP Pg.: 5-3

Phase	Fund Source	2024	2025	2026	2027	2028	Total
ROW	PKYI	4,105,000	2,159,562	0	0	0	6,264,562
PE	PKYI	99,000	450,000	0	0	0	549,000
CST	PKYI	0	10,580	0	0	0	10,580
CST	PKBD	0	0	113,307,582	0	0	113,307,582
ENV	PKYI	0	0	50,000	0	0	50,000
RRU	PKYI	0	0	75,000	0	0	75,000
INC	PKBD	0	0	0	0	2,400,000	2,400,000
Total		4,204,000	2,620,142	113,432,582	0	2,400,000	122,656,724

Prior Year Cost: 52,120
Future Year Cost: 1,750,000
Total Project Cost: 124,458,844
Project Description:

4371551 WIDEN SAWGRASS(SR869) SUNRISE BLVD TO OAKLAND PARK(MP0.5-4.1)(6TO10LN)

SIS



Work Summary: ADD LANES & RECONSTRUCT

From:

To:

Lead Agency: FDOT

Length: 9.381

MTP Pg.: 5-6

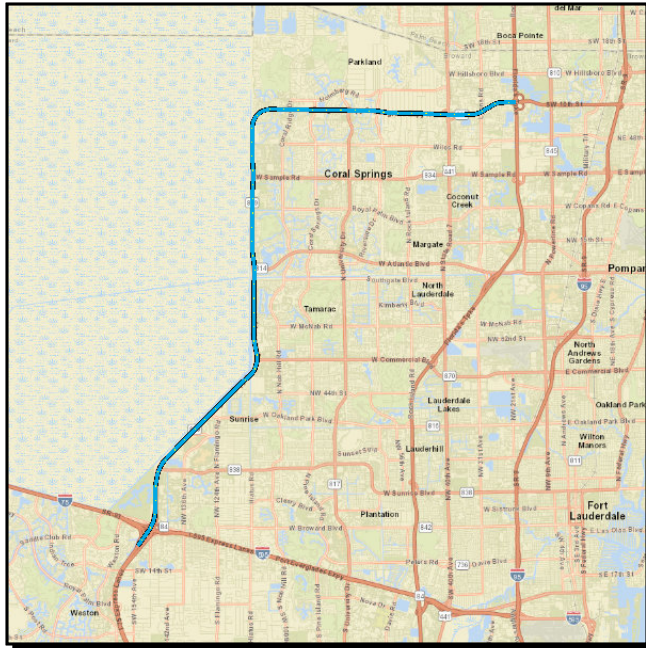
Phase	Fund Source	2024	2025	2026	2027	2028	Total
ROW	PKYI	24,151,848	4,847,183	0	0	0	28,999,031
PE	PKYI	1,000,000	0	0	0	0	1,000,000
CST	PKYI	0	5,056,350	0	0	0	5,056,350
CST	PKBD	0	245,050,042	0	0	7,365,000	252,415,042
ENV	PKYI	0	300,000	0	0	0	300,000
CST	PKLF	0	20,000,000	0	0	0	20,000,000
RRU	PKYI	0	200,000	0	0	0	200,000
Total		25,151,848	275,453,575	0	0	7,365,000	307,970,423

Prior Year Cost: 36,011,844
Future Year Cost: 6,200,000
Total Project Cost: 350,182,267
Project Description:

Section 4 - Maintenance

4367295 HIGHWAY LIGHTING - SAWGRASS XWAY (SR 869)

Non-SIS



Work Summary: LIGHTING

From:

To:

Lead Agency: FDOT

0

MTP Pg.: 5-3

Phase	Fund Source	2024	2025	2026	2027	2028	Total
MNT	PKM1	198,000	160,000	160,000	160,000	160,000	838,000
Total		198,000	160,000	160,000	160,000	160,000	838,000

Prior Year Cost: 1,255,365

Future Year Cost:

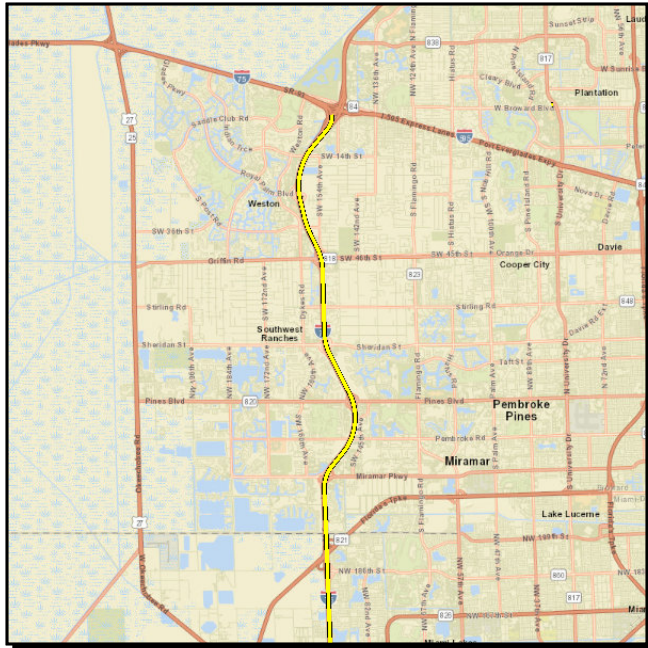
Total Project Cost: 2,093,365

Project Description:

Section 6 - FLP: TRANSIT

4307634 SR-93/I-75 FROM BROWARD CL TO MIC IN MIAMI

SIS



Work Summary: OPERATING FOR FIXED ROUTE

From:

To:

Lead Agency: BROWARD COUNTY

Length: 11.89

MTP Pg.: 5-3

Phase	Fund Source	2024	2025	2026	2027	2028	Total
OPS	TOBG	0	0	1,463,161	0	0	1,463,161
Total		0	0	1,463,161	0	0	1,463,161

Prior Year Cost: 7,687,927

Future Year Cost:

Total Project Cost: 9,151,088

Project Description: OPERATING/ADMIN ASSISTANCE BCT