

TRANSPORTATION IMPROVEMENT PROGRAM

FY 2025-2029



Municipal Reports

Lauderdale Lakes

APPROVED 7/11/2024

For complaints, questions or concerns about civil rights or nondiscrimination; or for special requests under the Americans with Disabilities Act, please contact: Carl Ema Title VI Coordinator at (954) 876-0052 or emac@browardmpo.org

Transportation Improvement Program Overview

The Broward Metropolitan Planning Organization (MPO)'s Transportation Improvement Program (TIP) is a five-year program that prioritizes and documents the funding of transportation improvement projects the region expects to build over the next five years. The projects include reconstruction, maintenance, and operation of major highways, arterials, and intersections; maintenance and expansion of the public transit, aviation, and port systems; construction for bicycle paths, and improvements for pedestrians within the Broward region.

The Broward MPO updates the TIP annually and the MPO Board approves the TIP in July every year. The most recently approved TIP by the Board is the FY 2025-2029 TIP. The full TIP document is available at the link <https://browardmpo.org/core-products/transportation-improvement-program-tip>.

To help municipal partners review and monitor projects in the TIP falling in their jurisdiction, the Broward MPO has extracted a list of projects for each municipality from the FY 2025-2029 TIP. The list presented includes projects that fall in this municipal boundary but exclude county-wide and state-wide projects. The chart to the right illustrates how project information is organized.

How to Read the Broward MPO's TIP Pages

Broward MPO Transportation Improvement Program - FY 2025 - 2029

4525181 A1A/N OCEAN BLVD & NE 27TH ST **Non-SIS**

Work Summary: TRAFFIC SIGNALS **From:**
To:
Lead Agency: FDOT **Length:** 0.2 **MTP Pg.:** 5-38

Phase	Fund Source	2025	2026	2027	2028	2029	Total
CST	LF	8,456	0	0	0	0	8,456
CST	DIH	40,636	0	0	0	0	40,636
CST	SA	115,134	0	0	0	0	115,134
CST	DDR	1,477,396	0	0	0	0	1,477,396
Total		1,641,622	0	0	0	0	1,641,622

Prior Year Cost: 107,843
Future Year Cost:
Total Project Cost: 1,749,265
Project Description: TO CONVERT UNSIGNALIZED INTERSECTION OF A1A & NE 27TH STREET TO SIGNALIZED INTERSECTION GOES-WITH 452467-1

- A** Project Identification
Project Number (FM#)
Project Name
- B** Project Characteristics
Work Summary
Lead Agency
Limits
Length
MTP Page Number
SIS Classification
- C** Financial Information
Phase
Fund Source
Year Funds are Programmed
Prior Year Cost
Future Year Cost
Total Project Cost
- D** Project Description
Additional information linked to the project
- E** Project Location Map
Location of where the project will be implemented

The TIP may be revised due to changes in project status, project cost, and/or available revenues. These changes can be either a TIP amendment or an administrative modification. To download most recent Municipal TIP Report, please visit <http://browarddev.dtstiptool.com/index.pl>

Steps to download the most recent Municipal TIP Report:

- Step 1: **Visit** <http://browarddev.dtstiptool.com/index.pl>
- Step 2: Select dataset FY 2025-2029 TIP
- Step 3: **Click** the tab titled “Database Search”
- Step 4: Next to the “Municipality” search feature, **click** on the dropdown icon to scroll and **select** the municipality of your choice.
- Step 5: Once the desired municipality is selected, the table below will filter projects to display only those that are within the municipal boundary. **Click** the “Get Report” button above the table.
- Step 6: A window will appear on your screen where you are presented options on how you would like the information displayed. **Read** through the options and **select** the one of your choice.
- Step 7: **Unselect** “Cover Page”
- Step 8: **Click** the “Generate Report” button on the bottom right of the window.
- Step 9: A new button will appear on the window, titled “Download Report”. **Click** this and you will be directed to a new tab with a downloadable PDF of your customized report.
- Step 10: **Enjoy!**

For questions please contact Jihong Chen at chenj@browardmpo.org or (954) 876-0066.

Legends and Abbreviations:

Funding Legend

Fund Code	Fund Code Description	Funding Source
ACBR	ADVANCE CONSTRUCTION (BRT)	Federal
ACBZ	ADVANCE CONSTRUCTION (BRTZ)	Federal
ACFP	AC FREIGHT PROG (NFP)	Federal
ACNP	ADVANCE CONSTRUCTION NHPP	Federal
ACNR	AC NAT HWY PERFORM RESURFACING	Federal
ACPR	AC - PROTECT GRANT PGM	Federal
ACSA	ADVANCE CONSTRUCTION (SA)	Federal
ACSS	ADVANCE CONSTRUCTION (SS,HSP)	Federal
ACSU	ADVANCE CONSTRUCTION (SU)	Federal
BNIR	INTRASTATE R/W & BRIDGE BONDS	R/W and Bridge Bonds
BRRP	STATE BRIDGE REPAIR & REHAB	State 100%
CARB	CARBON REDUCTION GRANT PGM	Federal
CARM	CARB FOR SM. URB. 5K - 49,999	Federal
CARU	CARB FOR URB. AREA > THAN 200K	Federal
CD23	CONGRESS GF EARMARKS HIP 2023	Federal Earmark
CIGP	COUNTY INCENTIVE GRANT PROGRAM	State 100%
CM	CONGESTION MITIGATION - AQ	Federal
D	UNRESTRICTED STATE PRIMARY	State 100%
DDR	DISTRICT DEDICATED REVENUE	State 100%
DI	ST. - S/W INTER/INTRASTATE HWY	State 100%
DIH	STATE IN-HOUSE PRODUCT SUPPORT	State 100%
DIS	STRATEGIC INTERMODAL SYSTEM	State 100%
DITS	STATEWIDE ITS - STATE 100%.	State 100%
DL	LOCAL FUNDS - PTO - BUDGETED	Local
DPTO	STATE - PTO	State 100%
DRA	REST AREAS - STATE 100%	State 100%

Fund Code	Fund Code Description	Funding Source
DS	STATE PRIMARY HIGHWAYS & PTO	State 100%
DSB2	EVERGLADES PKY/ALLIGATOR ALLEY	Toll/Turnpike
DSBD	I-95 EXPRESS LANES	Toll/Turnpike
DSBF	I-595	Toll/Turnpike
DSPC	SERVICE PATROL CONTRACT	State 100%
FAA	FEDERAL AVIATION ADMIN	Federal
FCO	PRIMARY/FIXED CAPITAL OUTLAY	State 100%
FRA	Federal Rail Administration	Federal
FTA	FEDERAL TRANSIT ADMINISTRATION	Federal
GFBR	GEN FUND BRIDGE REPAIR/REPLACE	Federal
GFBZ	GENERAL FUND BRIDGE OFF-SYSTEM	Federal
GFEV	GEN. FUND EVEHICLE CHARG. PGM	Federal
GFSU	GF STPBG >200 (URBAN)	Federal
GMR	GROWTH MANAGEMENT FOR SIS	State 100%
HSP	SAFETY (HIWAY SAFETY PROGRAM)	Federal
LF	LOCAL FUNDS	Local
NHPP	IM, BRDG REPL, NATNL HWY-MAP21	Federal
NSTP	NEW STARTS TRANSIT PROGRAM	State 100%
NSWR	2015 SB2514A-NEW STARTS TRANST	State 100%
PKBD	TURNPIKE MASTER BOND FUND	Toll/Turnpike
PKLF	LOCAL SUPPORT FOR TURNPIKE	Local
PKM1	TURNPIKE TOLL MAINTENANCE	Toll/Turnpike
PKYI	TURNPIKE IMPROVEMENT	Toll/Turnpike
PKYO	TURNPIKE TOLL COLLECTION/OPER.	Toll/Turnpike
PKYR	TURNPIKE RENEWAL & REPLACEMENT	Toll/Turnpike
PL	METRO PLAN (85% FA; 15% OTHER)	Federal
PORT	SEAPORTS	State 100%
PROT	PROTECT GRANT PROGRAM	Federal
REPE	REPURPOSED FEDERAL EARMARKS	Federal Earmark
SA	STP, ANY AREA	Federal

Fund Code	Fund Code Description	Funding Source
SIWR	2015 SB2514A-STRATEGIC INT SYS	State 100%
SM	STBG AREA POP. W/ 5K TO 49,999	Federal
SR2T	SAFE ROUTES - TRANSFER	Federal
STED	2012 SB1998-STRATEGIC ECON COR	State 100%
SU	STP, URBAN AREAS > 200K	Federal
TALT	TRANSPORTATION ALTS- ANY AREA	Federal
TALU	TRANSPORTATION ALTS- >200K	Federal
TDTF	TRANS DISADV -TRUST FUND	State 100%
TDTF/TDDR	TRANS DISADV -TRUST FUND/DDR USE	State 100%
TM02	EVERGLADES PARKWAY	Toll/Turnpike
TMBD	I-95 EXPRESS LANES	Toll/Turnpike
TMBG	I-75 ML TOLL MAINTENANCE	Toll/Turnpike
TO02	EVERGLADES PARKWAY	Toll/Turnpike
TOBD	I-95 EXPRESS LANES	Toll/Turnpike
TOBF	I-595	Toll/Turnpike
TOBG	I-75 ML TOLL OPERATIONS	Toll/Turnpike
TRIP	TRANS REGIONAL INCENTIVE PROGM	State 100%
TRWR	2015 SB2514A-TRAN REG INCT PRG	State 100%

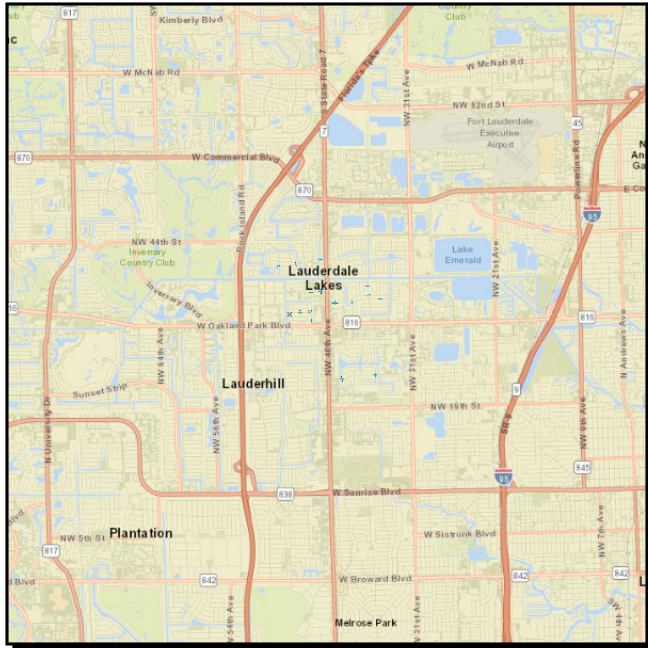
Phase Code Legend

Phase Abbreviation	Phase Group
ADM	ADMINISTRATION
CAP	CAPITAL
CST	CONSTRUCTION
DSB	DESIGN BUILD
ENV	ENVIRONMENTAL
INC	CONTRACT INCENTIVES
MNT	BRDG/RDWY/CONTRACT MAINT
OPS	OPERATIONS
PDE	P D & E
PE	PRELIMINARY ENGINEERING
PLN	PLANNING
ROW	RIGHT OF WAY
RPY	REPAYMENTS
RRU	RAILROAD & UTILITIES

Section 1 - HIGHWAYS

4439511 CITY OF LAUDERDALE LAKES TRAFFIC CALMING VARIOUS LOCATIONS

Non-SIS



Work Summary: MISCELLANEOUS CONSTRUCTION
From:
To:
Lead Agency: CITY OF LAUDERDALE LAKES
Length: 3.65
MTP Pg.: 5-30

Phase	Fund Source	2025	2026	2027	2028	2029	Total
CST	SU	0	1,453,817	0	0	0	1,453,817
Total		0	1,453,817	0	0	0	1,453,817

Prior Year Cost: 442,143

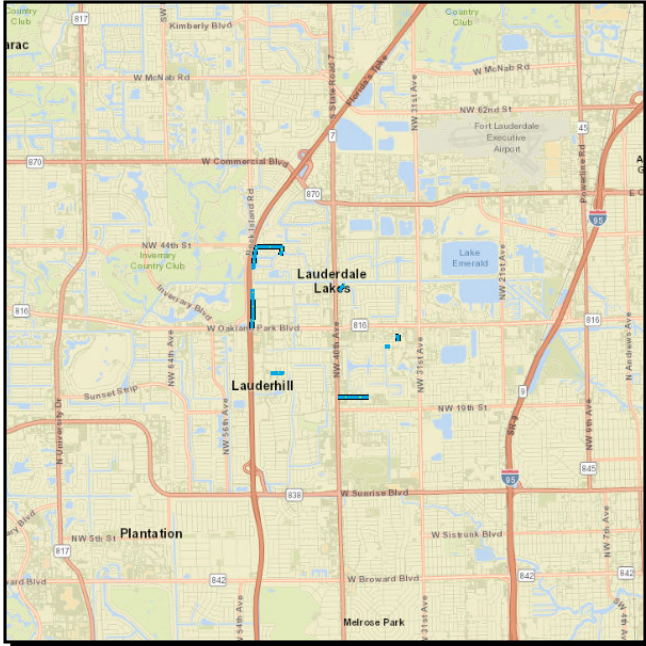
Future Year Cost:

Total Project Cost: 1,895,960

Project Description: 2021 MPO CSLIP PRIORITY #3 LAP WITH CITY OF LAUDERDALE LAKES PROVIDE TRAFFIC CALMING DEVICES SUCH AS DECORATIVE PAVERS, SPEED BUMPS, PAVER CROSSWALKS, ISLAND AND ROUNDABOUT IN SEVERAL LOCATIONS THROUGHOUT THE CITY **SEE WP45**

4497161 CITYWIDE SIDEWALK IMPROVEMENTS IN LAUDERDALE LAKES

Non-SIS



Work Summary: SIDEWALK
From:
To:
Lead Agency: CITY OF LAUDERDALE LAKES 0
MTP Pg.: 5-30

Phase	Fund Source	2025	2026	2027	2028	2029	Total
PE	SU	2,500	303,390	0	0	0	305,890
CST	SU	0	0	0	0	1,002,235	1,002,235
Total		2,500	303,390	0	0	1,002,235	1,308,125

Prior Year Cost:

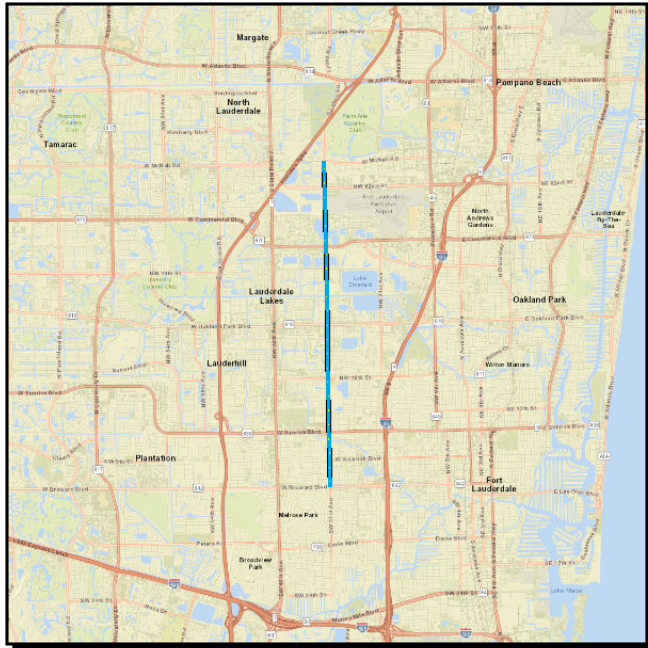
Future Year Cost:

Total Project Cost: 1,308,125

Project Description: 2024 MPO CSLIP PRIORITY #3 CYCLE 5. CONSTRUCTION OF ADA COMPLIANT NEW SIDEWALKS AT NW 52 AV FRM OAKLAND PARK BLVD TO NW 36 ST;NW 43 CT FR NW 41 ST TO NW 48 AVE;NW 21ST ST FRM SR-7 TO WILLIE WEBB PARK;NW 33 AVE AT VARIOUS LOCATIONS; NW 37 ST AT VARIOUS LOCATIONS; NW 24 CT AT VARIOUS LOCATIONS.

4533411 NW 31 AVE FROM BROWARD BLVD TO MACNAB ROAD

Non-SIS



Work Summary: BIKE LANE/SIDEWALK **From:**
To:
Lead Agency: BROWARD COUNTY BOCC **Length:** 6.084
MTP Pg.: 5-30

Phase	Fund Source	2025	2026	2027	2028	2029	Total
PE	SU	0	0	0	0	2,505,000	2,505,000
Total		0	0	0	0	2,505,000	2,505,000

Prior Year Cost:

Future Year Cost:

Total Project Cost: 2,505,000

Project Description: 2024 MPO PRIORITY #3 CSMP PROGRAM LAP WITH BROWARD COUNTY BMPO & D4 WILL COORDINATE VETTING TO BE FINALIZED 3/2024

4533381 NW 41 STREET FROM SR-7/US-441 TO NW 31 AVE

Non-SIS



Work Summary: BIKE LANE/SIDEWALK **From:**
To:
Lead Agency: CITY OF LAUDERDALE LAKES **Length:** 1.03
MTP Pg.: 5-30

Phase	Fund Source	2025	2026	2027	2028	2029	Total
PE	SU	0	0	0	0	234,620	234,620
Total		0	0	0	0	234,620	234,620

Prior Year Cost:

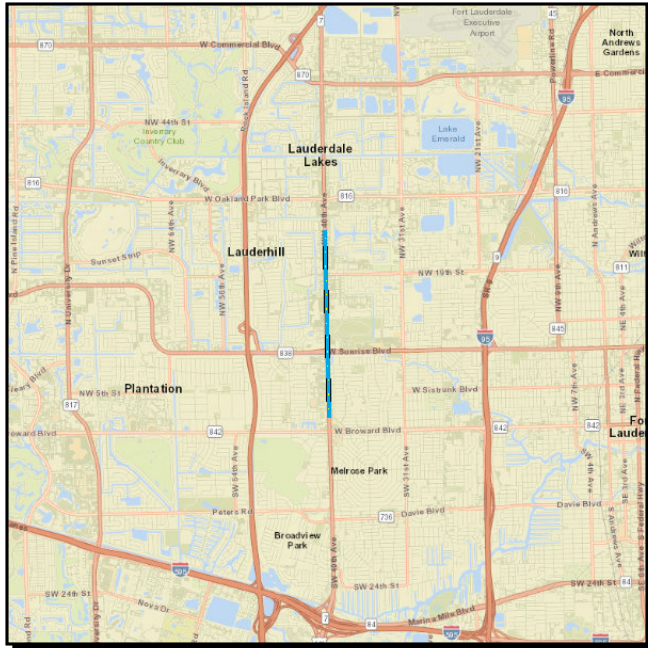
Future Year Cost:

Total Project Cost: 234,620

Project Description: 2024 MPO PRIORITY #8 CSLIP PROGRAM LAP WITH CITY OF LAUDERDALE LAKES WILL CONSIST OF INSTALLATION OF TWO NEW COMMUNITY BUS STOPS AND 10- WIDE CONCRETE^a MULTIUSE PATHS

4484101 SR-7/US-441 FROM NW 3RD STREET TO NORTH OF NW 26TH STREET

Non-SIS



Work Summary: RESURFACING

From:

To:

Lead Agency: FDOT

Length: 2.525

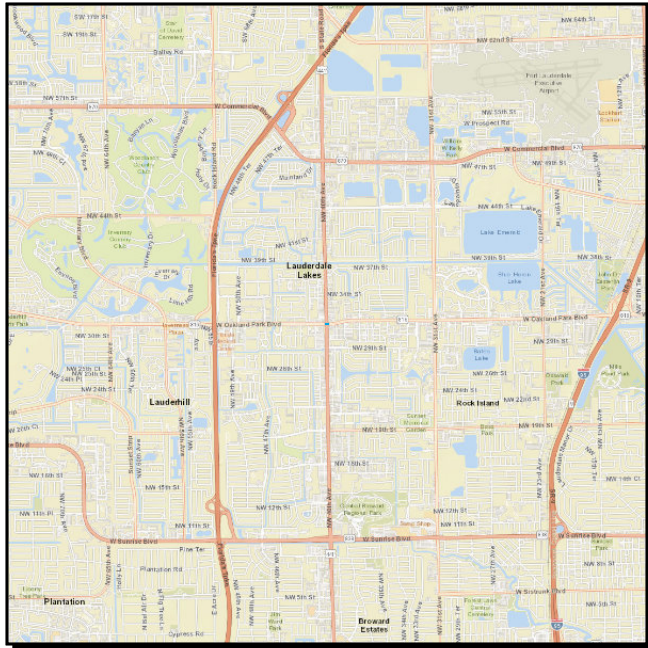
MTP Pg.: 5-36

Phase	Fund Source	2025	2026	2027	2028	2029	Total
CST	DS	0	1,137,666	0	0	0	1,137,666
CST	DIH	0	91,146	35,218	0	0	126,364
CST	ACPR	0	46,156	0	0	0	46,156
CST	DDR	0	7,753,392	0	0	0	7,753,392
Total		0	9,028,360	35,218	0	0	9,063,578

Prior Year Cost: 961,193
Future Year Cost:
Total Project Cost: 10,024,771
Project Description:

4531541 SR-816/OAKLAND PARK AT SR-7/US-441 CENTER TURN OVERPASS

Non-SIS



Work Summary: PD&E/EMO STUDY

From:

To:

Lead Agency: FDOT

Length: 0.5

MTP Pg.: 5-19

Phase	Fund Source	2025	2026	2027	2028	2029	Total
PDE	DDR	700,000	700,000	800,000	0	0	2,200,000
PDE	DIH	5,000	0	0	0	0	5,000
Total		705,000	700,000	800,000	0	0	2,205,000

Prior Year Cost:

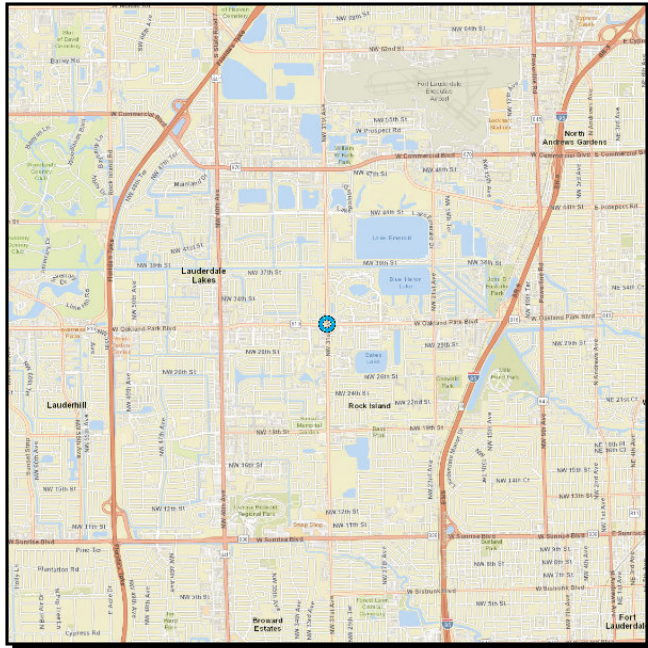
Future Year Cost:

Total Project Cost: 2,205,000

Project Description: 2024 MPO ROADWAY PRIORITY #23 PH22-01= PDE PRE-WORK PH22-02= FEASIBILITY STUDY/PRE-WORK

4475461 SR-816/OAKLAND PARK BLVD AT NW 31ST AVENUE

Non-SIS



Work Summary: TRAFFIC SIGNALS

From:

To:

Lead Agency: FDOT

Length: 0.11

MTP Pg.: 5-36

Phase	Fund Source	2025	2026	2027	2028	2029	Total
ROW	ACSS	251,360	95,050	35,432	0	0	381,842
ROW	SA	36,000	0	0	0	0	36,000
CST	ACSS	0	0	2,768,054	0	0	2,768,054
CST	SA	0	0	67,150	0	0	67,150
Total		287,360	95,050	2,870,636	0	0	3,253,046

Prior Year Cost: 339,454

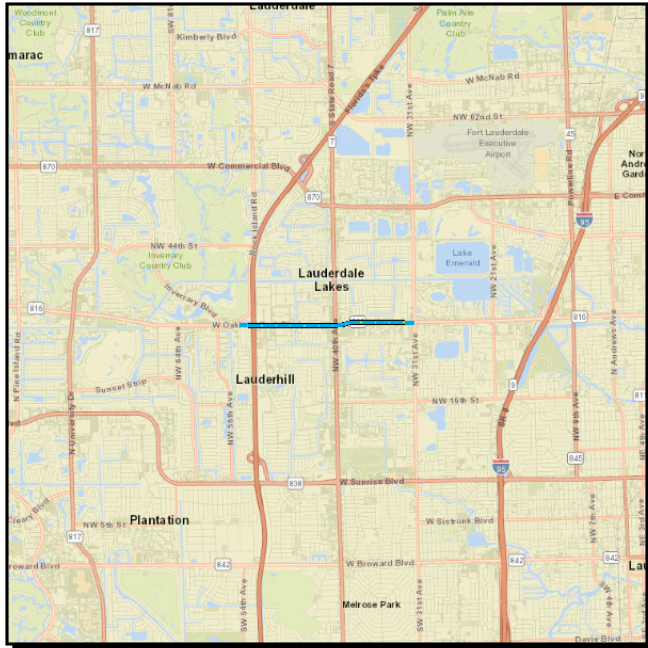
Future Year Cost:

Total Project Cost: 3,592,500

Project Description: B/C RATIO = 7.3 NPV 14,945,053 SHSP EMPHASIS AREA (S) INTERSECTION CRASHES. UPGRADE EXISTING LIGHTING ALONG INTERSECTION APPROACHES. ADD A RIGHT-TURN OVERLAP PHASE FOR EASTBOUND AND WESTBOUND RIGHT-TURN MOVEMENTS. INSTALL ADDITIONAL SIGNAL HEADS FACING EASTBOUND/WESTBOUND TRAFFIC, SO THAT EACH THROUGH LANE HAS A SIGNAL HEAD. (SEE WP45)

4476751 SR-816/OAKLAND PARK BLVD FROM ROCK ISLAND ROAD TO EAST OF NW 31 STREET

Non-SIS



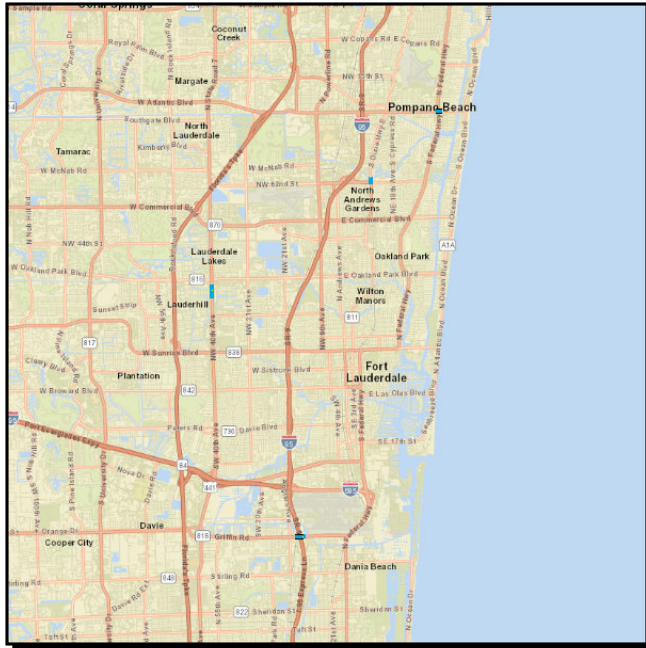
Work Summary: RESURFACING
From:
To:
Lead Agency: FDOT
Length: 2.731
MTP Pg.: 5-36

Phase	Fund Source	2025	2026	2027	2028	2029	Total
CST	DS	0	5,830,141	0	0	0	5,830,141
CST	DIH	0	69,891	0	0	0	69,891
CST	DDR	0	2,526,056	0	0	0	2,526,056
Total		0	8,426,088	0	0	0	8,426,088

Prior Year Cost: 1,249,383
Future Year Cost:
Total Project Cost: 9,675,471
Project Description:

4456251 SYSTEMATIC INTERSECTION LIGHTING IMPROVEMENTS- BROWARD COUNTY

SIS



Work Summary: LIGHTING

From:

To:

Lead Agency: FDOT

Length: 1.045

MTP Pg.: 5-36

Phase	Fund Source	2025	2026	2027	2028	2029	Total
RRU	ACSS	30,000	0	0	0	0	30,000
CST	ACSS	575,436	0	0	0	0	575,436
Total		605,436	0	0	0	0	605,436

Prior Year Cost: 297,446

Future Year Cost:

Total Project Cost: 902,882

Project Description: NPV=20,991,198; B/C=17.1; SHSP EMPHASIS AREA 2=INTERSECTION SR-818/GRIFFIN RD AT I-95 INTERCHANGE; SR-811/S DIXIE HWY AT CYPRESS CREEK ROAD SR-7/U-441 @ NW 26TH STREET SR-7/US-441 @ NW 29 ST.; SR-814/ ATLANTIC BLVD @ SR-5/US-1 G/W 445628.1 (LEAD)