

TRANSPORTATION IMPROVEMENT PROGRAM

FY 2025-2029



Municipal Reports

Pembroke Pines

APPROVED 7/11/2024

For complaints, questions or concerns about civil rights or nondiscrimination; or for special requests under the Americans with Disabilities Act, please contact: Carl Ema Title VI Coordinator at (954) 876-0052 or emac@browardmpo.org

Transportation Improvement Program Overview

The Broward Metropolitan Planning Organization (MPO)'s Transportation Improvement Program (TIP) is a five-year program that prioritizes and documents the funding of transportation improvement projects the region expects to build over the next five years. The projects include reconstruction, maintenance, and operation of major highways, arterials, and intersections; maintenance and expansion of the public transit, aviation, and port systems; construction for bicycle paths, and improvements for pedestrians within the Broward region.

The Broward MPO updates the TIP annually and the MPO Board approves the TIP in July every year. The most recently approved TIP by the Board is the FY 2025-2029 TIP. The full TIP document is available at the link <https://browardmpo.org/core-products/transportation-improvement-program-tip>.

To help municipal partners review and monitor projects in the TIP falling in their jurisdiction, the Broward MPO has extracted a list of projects for each municipality from the FY 2025-2029 TIP. The list presented includes projects that fall in this municipal boundary but exclude county-wide and state-wide projects. The chart to the right illustrates how project information is organized.

How to Read the Broward MPO's TIP Pages

Broward MPO Transportation Improvement Program - FY 2025 - 2029

4525181 A1A/N OCEAN BLVD & NE 27TH ST **Non-SIS**

Work Summary: TRAFFIC SIGNALS **From:**
To:
Lead Agency: FDOT **Length:** 0.2 **MTP Pg.:** 5-38

Phase	Fund Source	2025	2026	2027	2028	2029	Total
CST	LF	8,456	0	0	0	0	8,456
CST	DIH	40,636	0	0	0	0	40,636
CST	SA	115,134	0	0	0	0	115,134
CST	DDR	1,477,396	0	0	0	0	1,477,396
Total		1,641,622	0	0	0	0	1,641,622

Prior Year Cost: 107,843
Future Year Cost:
Total Project Cost: 1,749,265

Project Description: TO CONVERT UNSIGNALIZED INTERSECTION OF A1A & NE 27TH STREET TO SIGNALIZED INTERSECTION GOES-WITH 452467-1

- A** Project Identification
Project Number (FM#)
Project Name
- B** Project Characteristics
Work Summary
Lead Agency
Limits
Length
MTP Page Number
SIS Classification
- C** Financial Information
Phase
Fund Source
Year Funds are Programmed
Prior Year Cost
Future Year Cost
Total Project Cost
- D** Project Description
Additional information linked to the project
- E** Project Location Map
Location of where the project will be implemented

The TIP may be revised due to changes in project status, project cost, and/or available revenues. These changes can be either a TIP amendment or an administrative modification. To download most recent Municipal TIP Report, please visit <http://browarddev.dtstiptool.com/index.pl>

Steps to download the most recent Municipal TIP Report:

- Step 1: **Visit** <http://browarddev.dtstiptool.com/index.pl>
- Step 2: Select dataset FY 2025-2029 TIP
- Step 3: **Click** the tab titled “Database Search”
- Step 4: Next to the “Municipality” search feature, **click** on the dropdown icon to scroll and **select** the municipality of your choice.
- Step 5: Once the desired municipality is selected, the table below will filter projects to display only those that are within the municipal boundary. **Click** the “Get Report” button above the table.
- Step 6: A window will appear on your screen where you are presented options on how you would like the information displayed. **Read** through the options and **select** the one of your choice.
- Step 7: **Unselect** “Cover Page”
- Step 8: **Click** the “Generate Report” button on the bottom right of the window.
- Step 9: A new button will appear on the window, titled “Download Report”. **Click** this and you will be directed to a new tab with a downloadable PDF of your customized report.
- Step 10: **Enjoy!**

For questions please contact Jihong Chen at chenj@browardmpo.org or (954) 876-0066.

Legends and Abbreviations:

Funding Legend

Fund Code	Fund Code Description	Funding Source
ACBR	ADVANCE CONSTRUCTION (BRT)	Federal
ACBZ	ADVANCE CONSTRUCTION (BRTZ)	Federal
ACFP	AC FREIGHT PROG (NFP)	Federal
ACNP	ADVANCE CONSTRUCTION NHPP	Federal
ACNR	AC NAT HWY PERFORM RESURFACING	Federal
ACPR	AC - PROTECT GRANT PGM	Federal
ACSA	ADVANCE CONSTRUCTION (SA)	Federal
ACSS	ADVANCE CONSTRUCTION (SS,HSP)	Federal
ACSU	ADVANCE CONSTRUCTION (SU)	Federal
BNIR	INTRASTATE R/W & BRIDGE BONDS	R/W and Bridge Bonds
BRRP	STATE BRIDGE REPAIR & REHAB	State 100%
CARB	CARBON REDUCTION GRANT PGM	Federal
CARM	CARB FOR SM. URB. 5K - 49,999	Federal
CARU	CARB FOR URB. AREA > THAN 200K	Federal
CD23	CONGRESS GF EARMARKS HIP 2023	Federal Earmark
CIGP	COUNTY INCENTIVE GRANT PROGRAM	State 100%
CM	CONGESTION MITIGATION - AQ	Federal
D	UNRESTRICTED STATE PRIMARY	State 100%
DDR	DISTRICT DEDICATED REVENUE	State 100%
DI	ST. - S/W INTER/INTRASTATE HWY	State 100%
DIH	STATE IN-HOUSE PRODUCT SUPPORT	State 100%
DIS	STRATEGIC INTERMODAL SYSTEM	State 100%
DITS	STATEWIDE ITS - STATE 100%.	State 100%
DL	LOCAL FUNDS - PTO - BUDGETED	Local
DPTO	STATE - PTO	State 100%
DRA	REST AREAS - STATE 100%	State 100%

Fund Code	Fund Code Description	Funding Source
DS	STATE PRIMARY HIGHWAYS & PTO	State 100%
DSB2	EVERGLADES PKY/ALLIGATOR ALLEY	Toll/Turnpike
DSBD	I-95 EXPRESS LANES	Toll/Turnpike
DSBF	I-595	Toll/Turnpike
DSPC	SERVICE PATROL CONTRACT	State 100%
FAA	FEDERAL AVIATION ADMIN	Federal
FCO	PRIMARY/FIXED CAPITAL OUTLAY	State 100%
FRA	Federal Rail Administration	Federal
FTA	FEDERAL TRANSIT ADMINISTRATION	Federal
GFBR	GEN FUND BRIDGE REPAIR/REPLACE	Federal
GFBZ	GENERAL FUND BRIDGE OFF-SYSTEM	Federal
GFEV	GEN. FUND EVEHICLE CHARG. PGM	Federal
GFSU	GF STPBG >200 (URBAN)	Federal
GMR	GROWTH MANAGEMENT FOR SIS	State 100%
HSP	SAFETY (HIWAY SAFETY PROGRAM)	Federal
LF	LOCAL FUNDS	Local
NHPP	IM, BRDG REPL, NATNL HWY-MAP21	Federal
NSTP	NEW STARTS TRANSIT PROGRAM	State 100%
NSWR	2015 SB2514A-NEW STARTS TRANST	State 100%
PKBD	TURNPIKE MASTER BOND FUND	Toll/Turnpike
PKLF	LOCAL SUPPORT FOR TURNPIKE	Local
PKM1	TURNPIKE TOLL MAINTENANCE	Toll/Turnpike
PKYI	TURNPIKE IMPROVEMENT	Toll/Turnpike
PKYO	TURNPIKE TOLL COLLECTION/OPER.	Toll/Turnpike
PKYR	TURNPIKE RENEWAL & REPLACEMENT	Toll/Turnpike
PL	METRO PLAN (85% FA; 15% OTHER)	Federal
PORT	SEAPORTS	State 100%
PROT	PROTECT GRANT PROGRAM	Federal
REPE	REPURPOSED FEDERAL EARMARKS	Federal Earmark
SA	STP, ANY AREA	Federal

Fund Code	Fund Code Description	Funding Source
SIWR	2015 SB2514A-STRATEGIC INT SYS	State 100%
SM	STBG AREA POP. W/ 5K TO 49,999	Federal
SR2T	SAFE ROUTES - TRANSFER	Federal
STED	2012 SB1998-STRATEGIC ECON COR	State 100%
SU	STP, URBAN AREAS > 200K	Federal
TALT	TRANSPORTATION ALTS- ANY AREA	Federal
TALU	TRANSPORTATION ALTS- >200K	Federal
TDTF	TRANS DISADV -TRUST FUND	State 100%
TDTF/TDDR	TRANS DISADV -TRUST FUND/DDR USE	State 100%
TM02	EVERGLADES PARKWAY	Toll/Turnpike
TMBD	I-95 EXPRESS LANES	Toll/Turnpike
TMBG	I-75 ML TOLL MAINTENANCE	Toll/Turnpike
TO02	EVERGLADES PARKWAY	Toll/Turnpike
TOBD	I-95 EXPRESS LANES	Toll/Turnpike
TOBF	I-595	Toll/Turnpike
TOBG	I-75 ML TOLL OPERATIONS	Toll/Turnpike
TRIP	TRANS REGIONAL INCENTIVE PROGM	State 100%
TRWR	2015 SB2514A-TRAN REG INCT PRG	State 100%

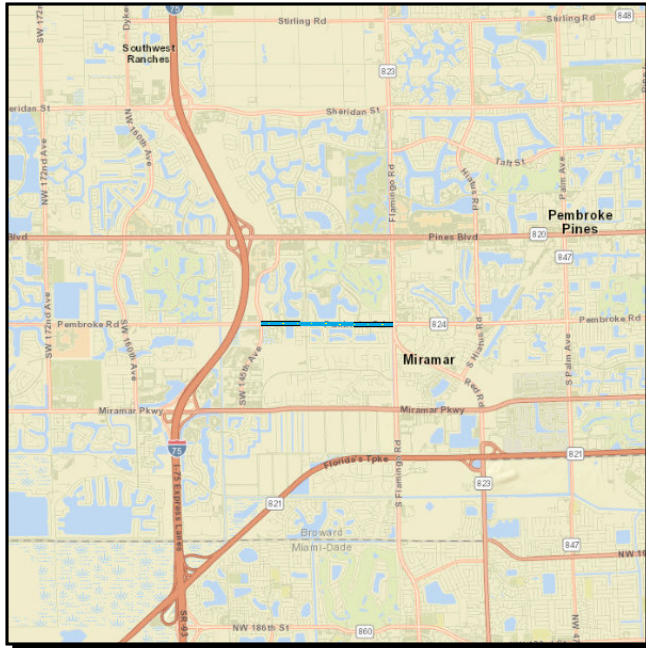
Phase Code Legend

Phase Abbreviation	Phase Group
ADM	ADMINISTRATION
CAP	CAPITAL
CST	CONSTRUCTION
DSB	DESIGN BUILD
ENV	ENVIRONMENTAL
INC	CONTRACT INCENTIVES
MNT	BRDG/RDWY/CONTRACT MAINT
OPS	OPERATIONS
PDE	P D & E
PE	PRELIMINARY ENGINEERING
PLN	PLANNING
ROW	RIGHT OF WAY
RPY	REPAYMENTS
RRU	RAILROAD & UTILITIES

Section 1 - HIGHWAYS

4496901 PEMBROKE RD FROM SW 145TH AVE TO FLAMINGO ROAD

Non-SIS



Work Summary: BIKE LANE/SIDEWALK **From:**
To:
Lead Agency: CITY OF PEMBROKE PINES **Length:** 1.532
MTP Pg.: 5-30

Phase	Fund Source	2025	2026	2027	2028	2029	Total
PE	SU	253,948	0	0	0	0	253,948
PE	TALU	711,337	0	0	0	0	711,337
CST	SU	0	0	0	7,495,223	0	7,495,223
Total		965,285	0	0	7,495,223	0	8,460,508

Prior Year Cost:

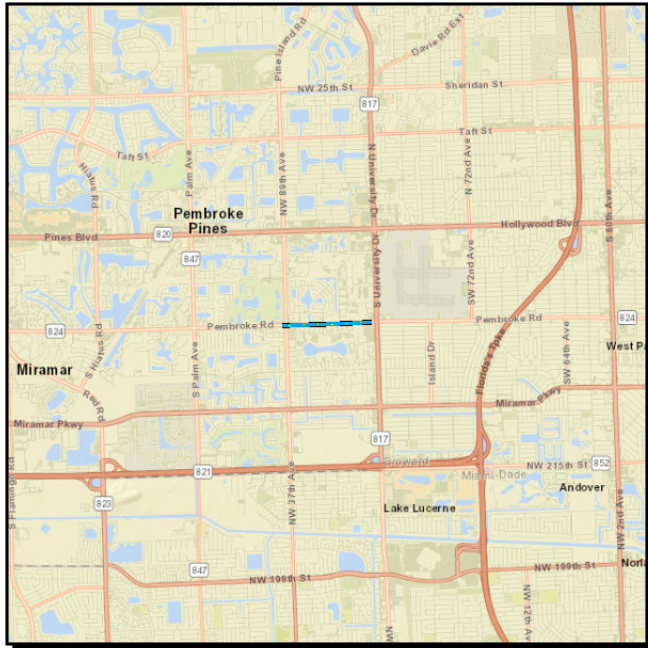
Future Year Cost:

Total Project Cost: 8,460,508

Project Description: 2023 MPO CSMP PRIORITY #7 PROTECTED BICYCLE LANES AND WIDER SIDEWALKS LAP PROJECT WITH PEMBROKE PINES

4369801 PEMBROKE ROAD FROM DOUGLAS ROAD (SW 89 AV) TO SR-817/UNIVERSITY DRIVE

Non-SIS



Work Summary: ADD LANES & RECONSTRUCT

From:

To:

Lead Agency: FDOT

Length: 1.107

MTP Pg.: 5-4

Phase	Fund Source	2025	2026	2027	2028	2029	Total
ROW	ACSU	1,204,581	0	0	0	0	1,204,581
ROW	SU	0	839,548	0	0	0	839,548
CST	TRIP	0	0	0	4,502,532	0	4,502,532
CST	TRWR	0	0	0	701,517	0	701,517
CST	SU	0	0	0	6,948,600	39,185	6,987,785
Total		1,204,581	839,548	0	12,152,649	39,185	14,235,963

Prior Year Cost: 2,369,228

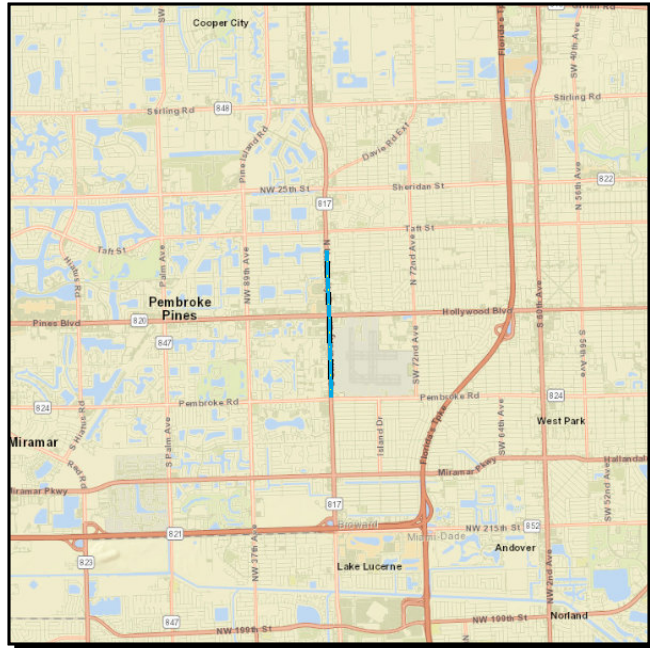
Future Year Cost:

Total Project Cost: 16,605,191

Project Description: 2023 MPO ROADWAY PRIORITY #1 WIDEN 4 TO 6 LANES

4435971 SR-817/UNIVERSITY DR FR N. OF SR-824/PEMBROKE RD TO N. OF JOHNSON ST

Non-SIS



Work Summary: BIKE LANE/SIDEWALK **From:**
To:
Lead Agency: FDOT **Length:** 1.747
MTP Pg.: 5-3

Phase	Fund Source	2025	2026	2027	2028	2029	Total
CST	DS	1,850,000	0	0	0	0	1,850,000
CST	DIH	87,511	0	0	0	0	87,511
CST	ACPR	4,116,000	0	0	0	0	4,116,000
CST	CD23	4,999,999	0	0	0	0	4,999,999
CST	DDR	13,184,573	62,439	0	0	0	13,247,012
CST	CARB	0	1,103,561	0	0	0	1,103,561
Total		24,238,083	1,166,000	0	0	0	25,404,083

Prior Year Cost: 1,950,026

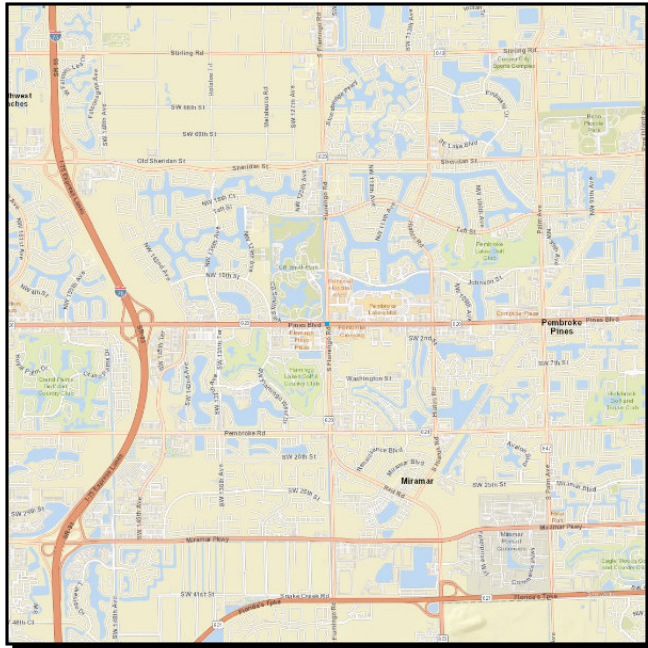
Future Year Cost:

Total Project Cost: 27,354,109

Project Description: 2020 MPO CSMP PRIORITY #1 CITY OF PEMBROKE PINES BIKE LANE AND SIDEWALK PROJECT. SR-817/UNIVERSITY DRIVE; AT PEMBROKE ROAD & PINES BLVD SAFETY LIGHTING PROJECTS

4449772 SR-820/ PINES BLVD AT 196TH AVE

Non-SIS



Work Summary: INTERSECTION IMPROVEMENT

From:

To:

Lead Agency: FDOT

Length: 0.56

MTP Pg.: 5-4

Phase	Fund Source	2025	2026	2027	2028	2029	Total
PE	DIH	0	20,000	0	0	0	20,000
PE	DDR	0	200,000	0	0	0	200,000
PE	SU	0	600,000	0	0	0	600,000
CST	DIH	0	0	0	0	97,227	97,227
CST	SU	0	0	0	0	2,424,016	2,424,016
CST	DDR	0	0	0	0	1,042,787	1,042,787
Total		0	820,000	0	0	3,564,030	4,384,030

Prior Year Cost:

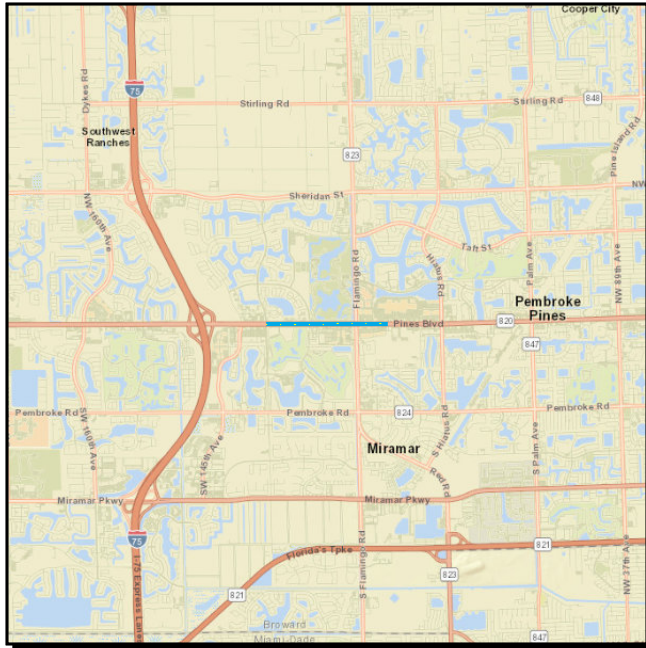
Future Year Cost:

Total Project Cost: 4,384,030

Project Description: 2023 MPO ROADWAY PRIORITY #3

4462001 SR-820/PINES BLVD FROM I-75 NORTH ON-RAMP TO E OF NW 118TH AVE

Non-SIS



Work Summary: RESURFACING
From:
To:
Lead Agency: FDOT
Length: 2.009
MTP Pg.: 5-30

Phase	Fund Source	2025	2026	2027	2028	2029	Total
CST	DIH	47,082	0	0	0	0	47,082
Total		47,082	0	0	0	0	47,082

Prior Year Cost: 13,903,815

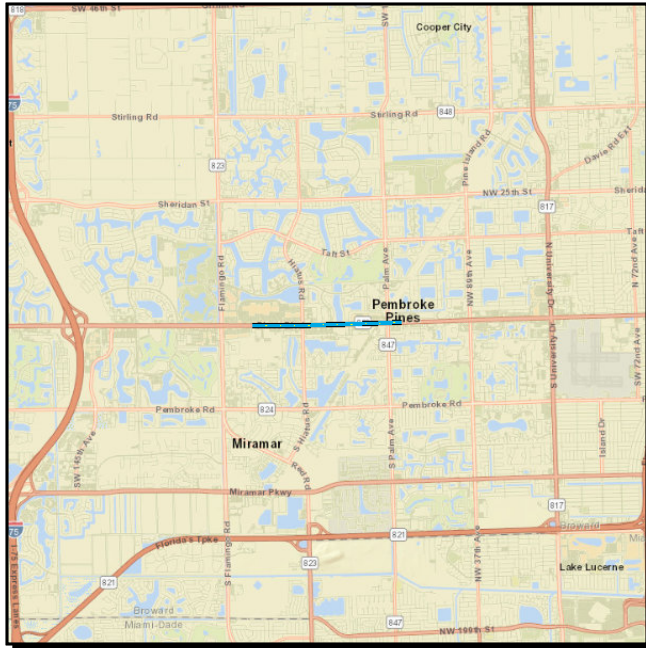
Future Year Cost:

Total Project Cost: 13,950,897

Project Description: MPO ADDED SCOPE: SHARED USE PATH, PEDESTRIAN LIGHTING, AND TRANSIT FEATURES AT BUS STOPS. SAFETY FEATURES TO INCLUDE INTERSECTION WIDENING, SIGNALS, AND PED LIGHTING AT NW 142 AVE/SW 145 AVE: PH52-01: RESURFACING. PH52-02: MPO PRIORITY SCOPE; B/C=39.6; NPV = \$49,562,773 SFA2 (SHSP FOCUS AREA =2) - INTERSECTION CRASHES

4484031 SR-820/PINES BLVD FROM NW 118TH AVE TO WEST OF NW 98TH AVE

Non-SIS



Work Summary: RESURFACING

From:

To:

Lead Agency: FDOT

Length: 1.794

MTP Pg.: 5-36

Phase	Fund Source	2025	2026	2027	2028	2029	Total
CST	LF	0	0	0	174,013	0	174,013
CST	DS	0	0	0	1,458,557	0	1,458,557
CST	DIH	0	0	0	45,793	0	45,793
CST	DDR	0	0	0	2,453,416	0	2,453,416
CST	ACNR	0	0	0	8,742,573	0	8,742,573
Total		0	0	0	12,874,352	0	12,874,352

Prior Year Cost: 442,271

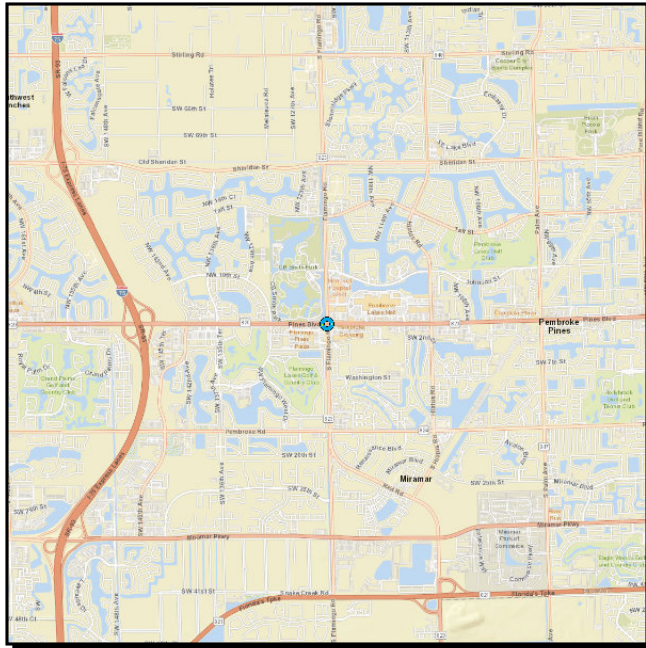
Future Year Cost:

Total Project Cost: 13,316,623

Project Description: LFA WITH BROWARD COUNTY (TSM&O)

4080462 SR-820/PINES BLVD. @ SR-823/FLAMINGO RD

Non-SIS



Work Summary: PD&E/EMO STUDY

From:

To:

Lead Agency: FDOT

Length: 0.998

MTP Pg.: 5-4

Phase	Fund Source	2025	2026	2027	2028	2029	Total
PDE	DDR	1,000,000	0	0	0	0	1,000,000
PDE	DIH	20,000	0	0	0	0	20,000
PDE	ACPR	0	500,000	0	0	0	500,000
PE	DIH	0	0	80,000	80,000	0	160,000
PE	DDR	0	0	1,200,000	1,429,201	0	2,629,201
PE	DS	0	0	344,417	0	0	344,417
Total		1,020,000	500,000	1,624,417	1,509,201	0	4,653,618

Prior Year Cost: 338,828

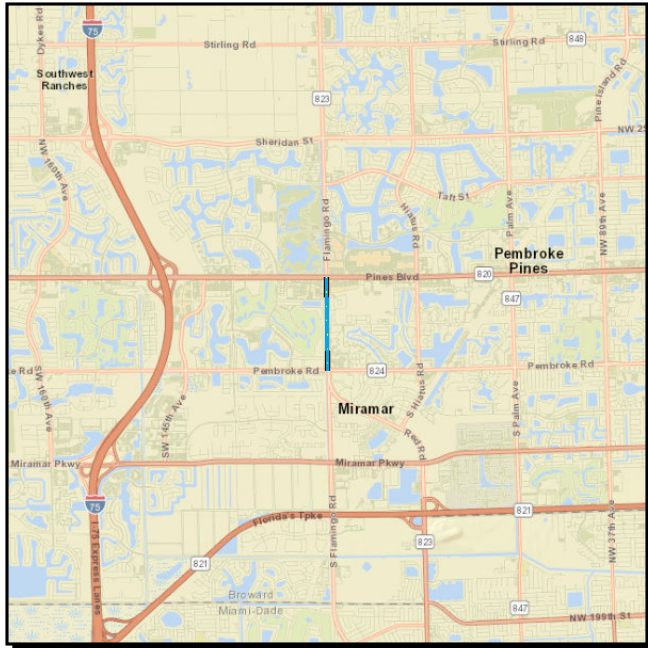
Future Year Cost:

Total Project Cost: 4,992,446

Project Description: 2023 MPO ROADWAY PRIORITY #4 IS R/W NEEDED

4476801 SR-823/FLAMINGO ROAD FROM PEMBROKE ROAD TO SOUTH OF SR-820/PINES BLVD

Non-SIS



Work Summary: RESURFACING

From:

To:

Lead Agency: FDOT

Length: 1.12

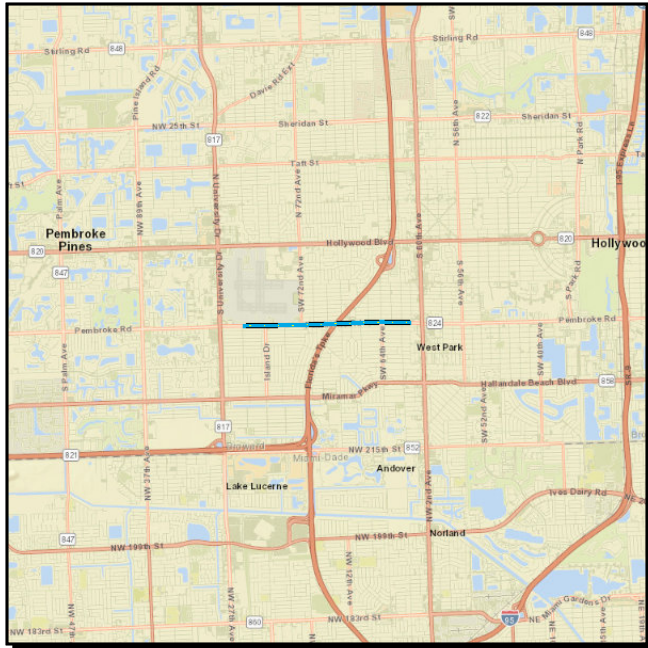
MTP Pg.: 5-36

Phase	Fund Source	2025	2026	2027	2028	2029	Total
CST	LF	928,734	0	0	0	0	928,734
CST	DS	3,049,995	0	0	0	0	3,049,995
CST	DIH	121,050	0	0	0	0	121,050
CST	DDR	499,335	0	0	0	0	499,335
Total		4,599,114	0	0	0	0	4,599,114

Prior Year Cost: 450,312
Future Year Cost:
Total Project Cost: 5,049,426
Project Description:

4463721 SR-824/PEMBROKE ROAD FROM EAST OF OLEANDER DR TO EAST OF SOUTH 61ST

Non-SIS



Work Summary: RESURFACING **From:**
To:
Lead Agency: FDOT **Length:** 2.09
MTP Pg.: 5-36

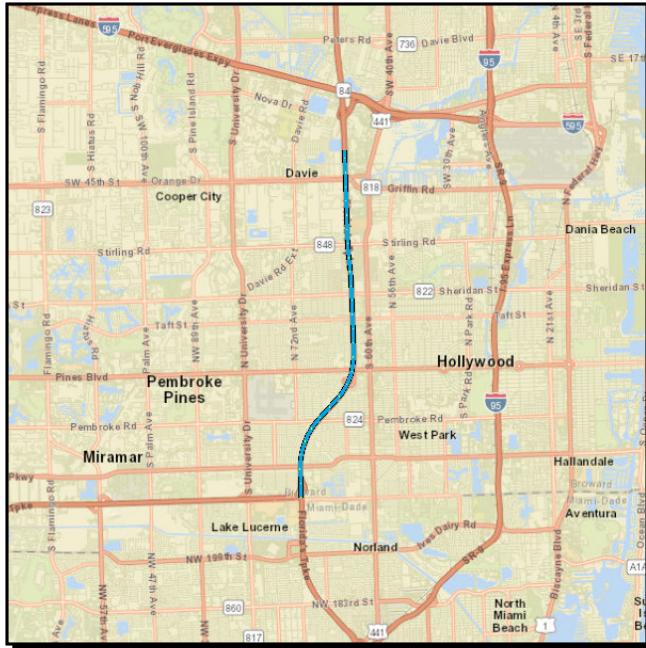
Phase	Fund Source	2025	2026	2027	2028	2029	Total
CST	DIH	0	0	145,982	0	0	145,982
CST	DDR	0	0	528,930	0	0	528,930
CST	ACNR	0	0	6,053,027	0	0	6,053,027
Total		0	0	6,727,939	0	0	6,727,939

Prior Year Cost: 780,792
Future Year Cost:
Total Project Cost: 7,508,731
Project Description:

Section 2 - TURNPIKE

4497091 PD&E WIDEN TPK (SR 91) FROM TPK EXT TO I-595 (MP 47.5-54.5)

SIS



Work Summary: PD&E/EMO STUDY

From:

To:

Lead Agency: FDOT

Length: 7.254

MTP Pg.: 5-3

Phase	Fund Source	2025	2026	2027	2028	2029	Total
PDE	PKYI	0	0	0	4,500,000	0	4,500,000
Total		0	0	0	4,500,000	0	4,500,000

Prior Year Cost: 1,500

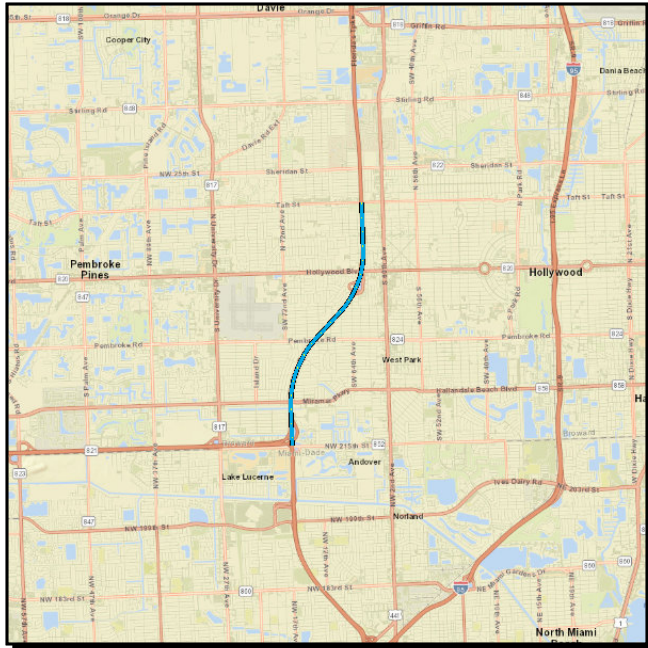
Future Year Cost:

Total Project Cost: 4,501,500

Project Description:

4462231 TSM&O ADD AUX LANES TO S TPK(SR91) IN BROWARD CNTY, MP 47-51

SIS



Work Summary: ADD AUXILIARY LANE(S) From:

To:

Lead Agency: FDOT

Length: 3.5

MTP Pg.: 1-7

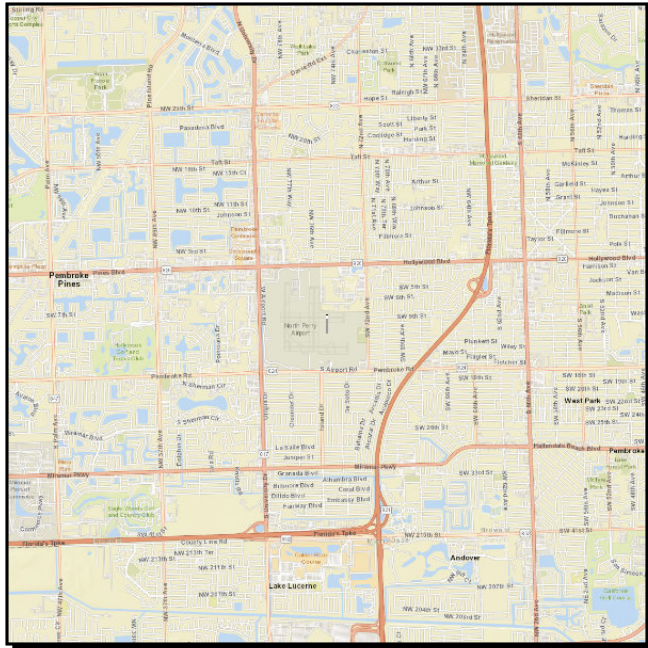
Phase	Fund Source	2025	2026	2027	2028	2029	Total
CST	PKYI	148,850,142	2,247,551	0	0	0	151,097,693
INC	PKYI	0	0	0	7,000,000	0	7,000,000
Total		148,850,142	2,247,551	0	7,000,000	0	158,097,693

Prior Year Cost: 10,926,536
Future Year Cost:
Total Project Cost: 169,024,229
Project Description:

Section 6 - FLP: AVIATION

4515751 NORTH PERRY AIRPORT

Non-SIS



Work Summary: AVIATION PRESERVATION

From:

To:

Lead Agency: Responsible Agency Not Available

0

MTP Pg.: 5-34

Phase	Fund Source	2025	2026	2027	2028	2029	Total
CAP	DPTO	0	181,750	0	0	0	181,750
CAP	LF	0	181,750	0	0	0	181,750
CAP	FAA	0	3,271,500	0	0	0	3,271,500
Total		0	3,635,000	0	0	0	3,635,000

Prior Year Cost:

Future Year Cost:

Total Project Cost: 3,635,000

Project Description: PHASE II- RUNWAY 10R-28L REHABILITATION (CONSTRUCTION)

4533521 NORTH PERRY AIRPORT - MITIGATE RW 1L-19R CROSSINGS & EXTEND TAXIWAY A

Non-SIS



Work Summary: AVIATION PRESERVATION

From:

To:

Lead Agency: Responsible Agency Not Available

0

MTP Pg.: 5-34

Phase	Fund Source	2025	2026	2027	2028	2029	Total
CAP	DPTO	1,176,800	0	0	0	0	1,176,800
CAP	LF	294,200	0	0	0	0	294,200
Total		1,471,000	0	0	0	0	1,471,000

Prior Year Cost:

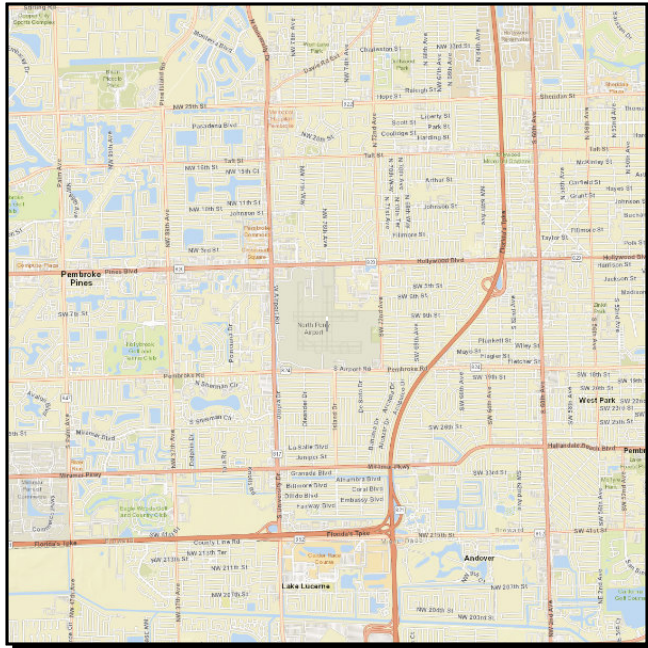
Future Year Cost:

Total Project Cost: 1,471,000

Project Description: CONSTRUCTION

4496271 NORTH PERRY AIRPORT ADMIN AND MAINT FACILITY EXPANSION CONSTRUCTION

Non-SIS



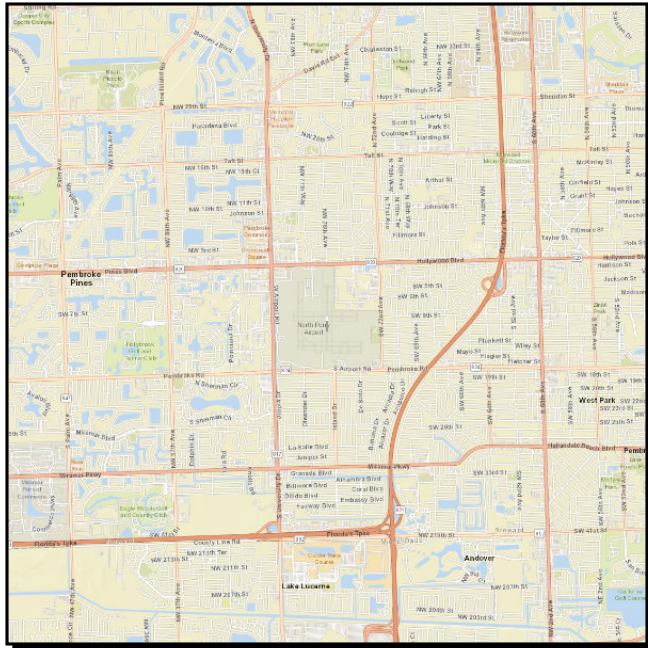
Work Summary: AVIATION
From:
To:
Lead Agency: Responsible Agency Not Available 0
MTP Pg.: 5-34

Phase	Fund Source	2025	2026	2027	2028	2029	Total
CAP	DPTO	0	2,720,000	0	0	0	2,720,000
CAP	LF	0	680,000	0	0	0	680,000
Total		0	3,400,000	0	0	0	3,400,000

Prior Year Cost:
Future Year Cost:
Total Project Cost: 3,400,000
Project Description:

4496061 NORTH PERRY AIRPORT ATC TOWER REPLACEMENT (CONSTRUCTION)

Non-SIS



Work Summary: AVIATION SAFETY PROJECT

From:

To:

Lead Agency: Responsible Agency Not Available

0

MTP Pg.: 5-34

Phase	Fund Source	2025	2026	2027	2028	2029	Total
CAP	DPTO	0	311,475	0	0	0	311,475
CAP	LF	0	311,475	0	0	0	311,475
CAP	FAA	0	5,606,550	0	0	0	5,606,550
Total		0	6,229,500	0	0	0	6,229,500

Prior Year Cost:

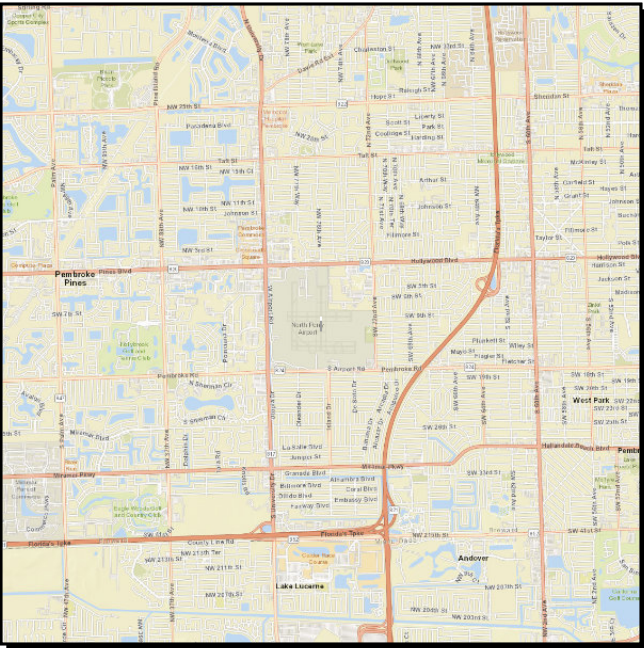
Future Year Cost:

Total Project Cost: 6,229,500

Project Description:

4496321 NORTH PERRY AIRPORT PERIMETER PATH (CONSTRUCTION)

Non-SIS



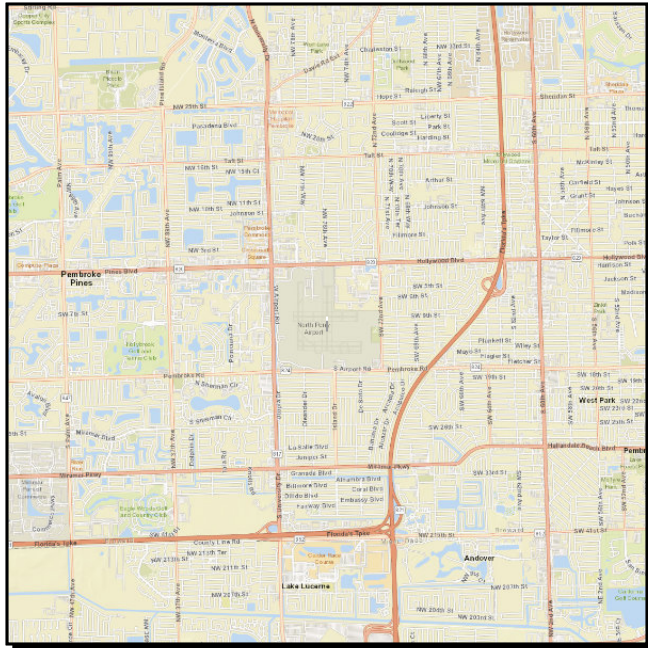
Work Summary: AVIATION PRESERVATION
From:
To:
Lead Agency: Responsible Agency Not Available 0
MTP Pg.: 5-34

Phase	Fund Source	2025	2026	2027	2028	2029	Total
CAP	DDR	0	0	3,912,400	0	0	3,912,400
CAP	LF	0	0	978,100	0	0	978,100
Total		0	0	4,890,500	0	0	4,890,500

Prior Year Cost:
Future Year Cost:
Total Project Cost: 4,890,500
Project Description:

4496031 NORTH PERRY AIRPORT TAXIWAY M PAVEMENT REHABILITATION (CONSTRUCTION)

Non-SIS



Work Summary: AVIATION PRESERVATION

From:

To:

Lead Agency: Responsible Agency Not Available

0

MTP Pg.: 5-34

Phase	Fund Source	2025	2026	2027	2028	2029	Total
CAP	DPTO	105,000	0	0	0	0	105,000
CAP	LF	105,000	0	0	0	0	105,000
CAP	FAA	1,890,000	0	0	0	0	1,890,000
Total		2,100,000	0	0	0	0	2,100,000

Prior Year Cost:

Future Year Cost:

Total Project Cost: 2,100,000

Project Description: