

TRANSPORTATION IMPROVEMENT PROGRAM

FY 2025-2029



Municipal Reports

Plantation

APPROVED 7/11/2024

For complaints, questions or concerns about civil rights or nondiscrimination; or for special requests under the Americans with Disabilities Act, please contact: Carl Ema Title VI Coordinator at (954) 876-0052 or emac@browardmpo.org

Transportation Improvement Program Overview

The Broward Metropolitan Planning Organization (MPO)'s Transportation Improvement Program (TIP) is a five-year program that prioritizes and documents the funding of transportation improvement projects the region expects to build over the next five years. The projects include reconstruction, maintenance, and operation of major highways, arterials, and intersections; maintenance and expansion of the public transit, aviation, and port systems; construction for bicycle paths, and improvements for pedestrians within the Broward region.

The Broward MPO updates the TIP annually and the MPO Board approves the TIP in July every year. The most recently approved TIP by the Board is the FY 2025-2029 TIP. The full TIP document is available at the link <https://browardmpo.org/core-products/transportation-improvement-program-tip>.

To help municipal partners review and monitor projects in the TIP falling in their jurisdiction, the Broward MPO has extracted a list of projects for each municipality from the FY 2025-2029 TIP. The list presented includes projects that fall in this municipal boundary but exclude county-wide and state-wide projects. The chart to the right illustrates how project information is organized.

How to Read the Broward MPO's TIP Pages

Broward MPO Transportation Improvement Program - FY 2025 - 2029

A Project Identification
Project Number (FM#)
Project Name

B Project Characteristics
Work Summary
Lead Agency
Limits
Length
MTP Page Number
SIS Classification

C Financial Information
Phase
Fund Source
Year Funds are Programmed
Prior Year Cost
Future Year Cost
Total Project Cost

D Project Description
Additional information linked to the project

E Project Location Map
Location of where the project will be implemented

4525181 A1A/N OCEAN BLVD & NE 27TH ST Non-SIS

Work Summary: TRAFFIC SIGNALS From: To: MTP Pg.: 5-38

Lead Agency: FDOT Length: 0.2

Phase	Fund Source	2025	2026	2027	2028	2029	Total
CST	LF	8,456	0	0	0	0	8,456
CST	DIH	40,636	0	0	0	0	40,636
CST	SA	115,134	0	0	0	0	115,134
CST	DDR	1,477,396	0	0	0	0	1,477,396
Total		1,641,622	0	0	0	0	1,641,622

Prior Year Cost: 107,843
Future Year Cost:
Total Project Cost: 1,749,285

Project Description: TO CONVERT UNSIGNALIZED INTERSECTION OF A1A & NE 27TH STREET TO SIGNALIZED INTERSECTION GOES-WITH 452467-1

The TIP may be revised due to changes in project status, project cost, and/or available revenues. These changes can be either a TIP amendment or an administrative modification. To download most recent Municipal TIP Report, please visit <http://browarddev.dtstiptool.com/index.pl>

Steps to download the most recent Municipal TIP Report:

- Step 1: **Visit** <http://browarddev.dtstiptool.com/index.pl>
- Step 2: Select dataset FY 2025-2029 TIP
- Step 3: **Click** the tab titled “Database Search”
- Step 4: Next to the “Municipality” search feature, **click** on the dropdown icon to scroll and **select** the municipality of your choice.
- Step 5: Once the desired municipality is selected, the table below will filter projects to display only those that are within the municipal boundary. **Click** the “Get Report” button above the table.
- Step 6: A window will appear on your screen where you are presented options on how you would like the information displayed. **Read** through the options and **select** the one of your choice.
- Step 7: **Unselect** “Cover Page”
- Step 8: **Click** the “Generate Report” button on the bottom right of the window.
- Step 9: A new button will appear on the window, titled “Download Report”. **Click** this and you will be directed to a new tab with a downloadable PDF of your customized report.
- Step 10: **Enjoy!**

For questions please contact Jihong Chen at chenj@browardmpo.org or (954) 876-0066.

Legends and Abbreviations:

Funding Legend

Fund Code	Fund Code Description	Funding Source
ACBR	ADVANCE CONSTRUCTION (BRT)	Federal
ACBZ	ADVANCE CONSTRUCTION (BRTZ)	Federal
ACFP	AC FREIGHT PROG (NFP)	Federal
ACNP	ADVANCE CONSTRUCTION NHPP	Federal
ACNR	AC NAT HWY PERFORM RESURFACING	Federal
ACPR	AC - PROTECT GRANT PGM	Federal
ACSA	ADVANCE CONSTRUCTION (SA)	Federal
ACSS	ADVANCE CONSTRUCTION (SS,HSP)	Federal
ACSU	ADVANCE CONSTRUCTION (SU)	Federal
BNIR	INTRASTATE R/W & BRIDGE BONDS	R/W and Bridge Bonds
BRRP	STATE BRIDGE REPAIR & REHAB	State 100%
CARB	CARBON REDUCTION GRANT PGM	Federal
CARM	CARB FOR SM. URB. 5K - 49,999	Federal
CARU	CARB FOR URB. AREA > THAN 200K	Federal
CD23	CONGRESS GF EARMARKS HIP 2023	Federal Earmark
CIGP	COUNTY INCENTIVE GRANT PROGRAM	State 100%
CM	CONGESTION MITIGATION - AQ	Federal
D	UNRESTRICTED STATE PRIMARY	State 100%
DDR	DISTRICT DEDICATED REVENUE	State 100%
DI	ST. - S/W INTER/INTRASTATE HWY	State 100%
DIH	STATE IN-HOUSE PRODUCT SUPPORT	State 100%
DIS	STRATEGIC INTERMODAL SYSTEM	State 100%
DITS	STATEWIDE ITS - STATE 100%.	State 100%
DL	LOCAL FUNDS - PTO - BUDGETED	Local
DPTO	STATE - PTO	State 100%
DRA	REST AREAS - STATE 100%	State 100%

Fund Code	Fund Code Description	Funding Source
DS	STATE PRIMARY HIGHWAYS & PTO	State 100%
DSB2	EVERGLADES PKY/ALLIGATOR ALLEY	Toll/Turnpike
DSBD	I-95 EXPRESS LANES	Toll/Turnpike
DSBF	I-595	Toll/Turnpike
DSPC	SERVICE PATROL CONTRACT	State 100%
FAA	FEDERAL AVIATION ADMIN	Federal
FCO	PRIMARY/FIXED CAPITAL OUTLAY	State 100%
FRA	Federal Rail Administration	Federal
FTA	FEDERAL TRANSIT ADMINISTRATION	Federal
GFBR	GEN FUND BRIDGE REPAIR/REPLACE	Federal
GFBZ	GENERAL FUND BRIDGE OFF-SYSTEM	Federal
GFEV	GEN. FUND EVEHICLE CHARG. PGM	Federal
GFSU	GF STPBG >200 (URBAN)	Federal
GMR	GROWTH MANAGEMENT FOR SIS	State 100%
HSP	SAFETY (HIWAY SAFETY PROGRAM)	Federal
LF	LOCAL FUNDS	Local
NHPP	IM, BRDG REPL, NATNL HWY-MAP21	Federal
NSTP	NEW STARTS TRANSIT PROGRAM	State 100%
NSWR	2015 SB2514A-NEW STARTS TRANST	State 100%
PKBD	TURNPIKE MASTER BOND FUND	Toll/Turnpike
PKLF	LOCAL SUPPORT FOR TURNPIKE	Local
PKM1	TURNPIKE TOLL MAINTENANCE	Toll/Turnpike
PKYI	TURNPIKE IMPROVEMENT	Toll/Turnpike
PKYO	TURNPIKE TOLL COLLECTION/OPER.	Toll/Turnpike
PKYR	TURNPIKE RENEWAL & REPLACEMENT	Toll/Turnpike
PL	METRO PLAN (85% FA; 15% OTHER)	Federal
PORT	SEAPORTS	State 100%
PROT	PROTECT GRANT PROGRAM	Federal
REPE	REPURPOSED FEDERAL EARMARKS	Federal Earmark
SA	STP, ANY AREA	Federal

Fund Code	Fund Code Description	Funding Source
SIWR	2015 SB2514A-STRATEGIC INT SYS	State 100%
SM	STBG AREA POP. W/ 5K TO 49,999	Federal
SR2T	SAFE ROUTES - TRANSFER	Federal
STED	2012 SB1998-STRATEGIC ECON COR	State 100%
SU	STP, URBAN AREAS > 200K	Federal
TALT	TRANSPORTATION ALTS- ANY AREA	Federal
TALU	TRANSPORTATION ALTS- >200K	Federal
TDTF	TRANS DISADV -TRUST FUND	State 100%
TDTF/TDDR	TRANS DISADV -TRUST FUND/DDR USE	State 100%
TM02	EVERGLADES PARKWAY	Toll/Turnpike
TMBD	I-95 EXPRESS LANES	Toll/Turnpike
TMBG	I-75 ML TOLL MAINTENANCE	Toll/Turnpike
TO02	EVERGLADES PARKWAY	Toll/Turnpike
TOBD	I-95 EXPRESS LANES	Toll/Turnpike
TOBF	I-595	Toll/Turnpike
TOBG	I-75 ML TOLL OPERATIONS	Toll/Turnpike
TRIP	TRANS REGIONAL INCENTIVE PROGM	State 100%
TRWR	2015 SB2514A-TRAN REG INCT PRG	State 100%

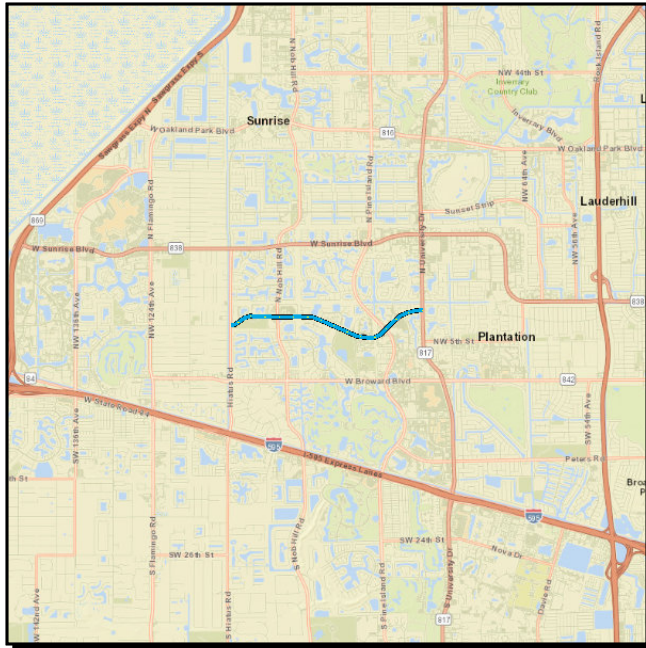
Phase Code Legend

Phase Abbreviation	Phase Group
ADM	ADMINISTRATION
CAP	CAPITAL
CST	CONSTRUCTION
DSB	DESIGN BUILD
ENV	ENVIRONMENTAL
INC	CONTRACT INCENTIVES
MNT	BRDG/RDWY/CONTRACT MAINT
OPS	OPERATIONS
PDE	P D & E
PE	PRELIMINARY ENGINEERING
PLN	PLANNING
ROW	RIGHT OF WAY
RPY	REPAYMENTS
RRU	RAILROAD & UTILITIES

Section 1 - HIGHWAYS

4496781 CLEARY BLVD FROM HIATUS RD TO UNIVERSITY DR

Non-SIS



Work Summary: TRAFFIC SIGNALS **From:**
To:
Lead Agency: CITY OF PLANTATION **Length:** 2.7
MTP Pg.: 5-36

Phase	Fund Source	2025	2026	2027	2028	2029	Total
PE	SU	0	0	500,000	0	0	500,000
Total		0	0	500,000	0	0	500,000

Prior Year Cost:

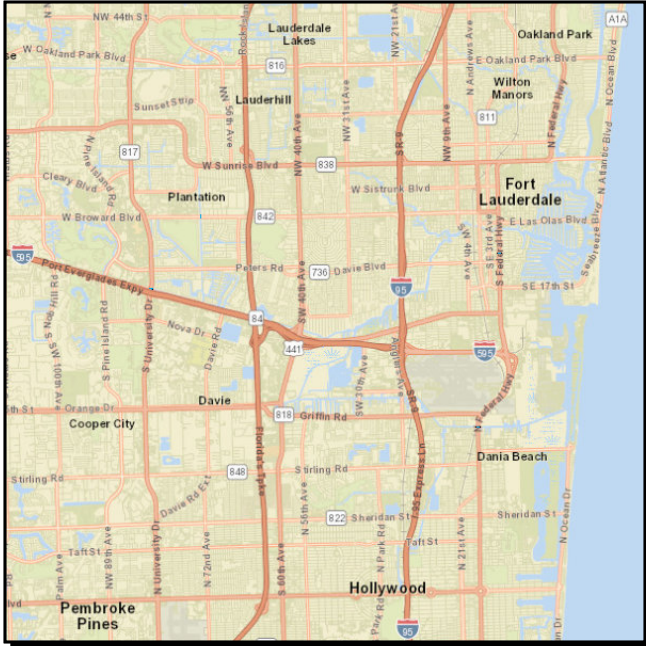
Future Year Cost:

Total Project Cost: 500,000

Project Description: 2024 PRIORITY #1 - BMPO SAFETY PROGRAM. LAP WITH PLANTATION. NO ROW NEEDED SCOPE INCLUDES; NEW MID-BLOCK CROSSWALKS, SIGNAL UPGRADES,

4492431 COUNTYWIDE SONOVOID SLAB BRIDGE REHABILITATION

Non-SIS



Work Summary:

From:

To:

Lead Agency: FDOT

Length: 13.399

MTP Pg.: 5-36

Phase	Fund Source	2025	2026	2027	2028	2029	Total
CST	DIH	0	102,078	0	0	0	102,078
CST	BRRP	0	8,614,356	0	0	0	8,614,356
Total		0	8,716,434	0	0	0	8,716,434

Prior Year Cost: 1,311,086

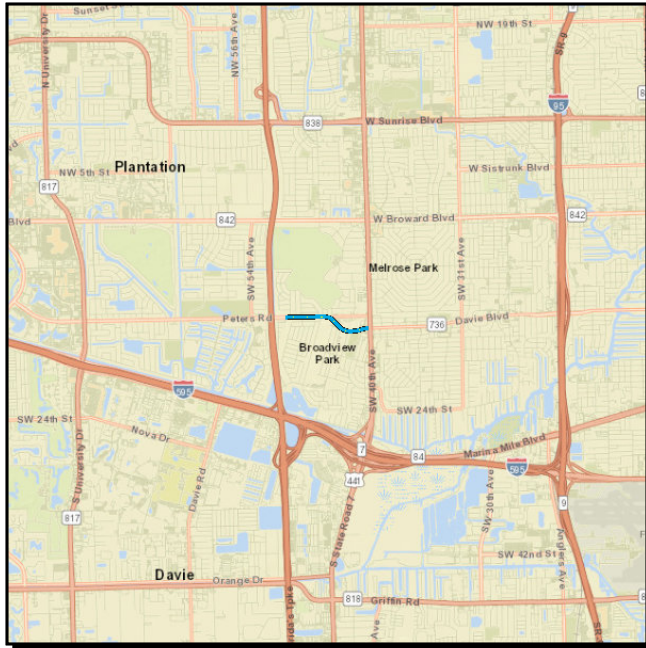
Future Year Cost:

Total Project Cost: 10,027,520

Project Description: ADDRESSING INDEPENDENT SLAB MOVEMENT BETWEEN SONOVOID SLAB UNITS USING ULTRA HIGH PERFORMANCE CONCRETE JOINT REPAIR FOR THE FOLLOWING BRIDGES: 860001 (SR-5/US-1 OVER DANIA CANAL), 860002 (SR-5/US-1 OVER TARPON RIVER), 860094 (SR-842/BOWARD BLVD OVER HOLLOWAY CANAL), 860158 (SR-817/UNIVERSITY DR OVER NORTH NEW RIVER CANAL),860340 (SR-816/OAKLAND PARK BLVD

4439481 DAVIE BLVD EXTENTION/PETERS ROAD FROM SW 51TH AVE TO SR-7/US-441

Non-SIS



Work Summary: BIKE LANE/SIDEWALK **From:**
To:
Lead Agency: FDOT **Length:** 0.939
MTP Pg.: 5-3

Phase	Fund Source	2025	2026	2027	2028	2029	Total
CST	LF	30,085	0	0	0	0	30,085
CST	SU	2,713,946	0	0	0	0	2,713,946
CST	SA	129,884	0	0	0	0	129,884
Total		2,873,915	0	0	0	0	2,873,915

Prior Year Cost: 458,470

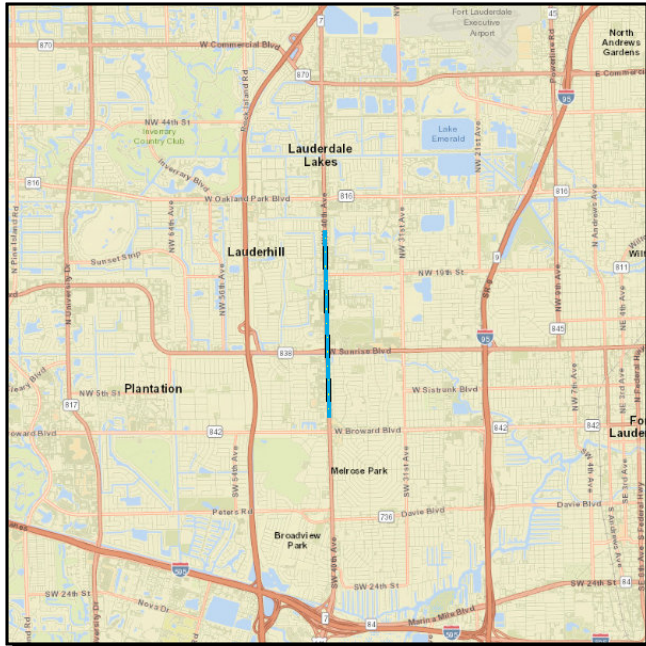
Future Year Cost:

Total Project Cost: 3,332,385

Project Description: 2020 MPO CSLIP PRIORITY #5 ADMINISTERED BY FDOT ON BEHALF OF BROWARD COUNTY REPLACE TWO-WAY LEFT TURN LANE WITH RAISED MEDIANS FROM SW 46TH ST TO WEST OF SR-7, CONVERT PAINTED MEDIANS TO RAISED MEDIANS, AND CONSTRUCT REFUGE ISLANDS WHERE FEASIBLE

4484101 SR-7/US-441 FROM NW 3RD STREET TO NORTH OF NW 26TH STREET

Non-SIS



Work Summary: RESURFACING

From:

To:

Lead Agency: FDOT

Length: 2.525

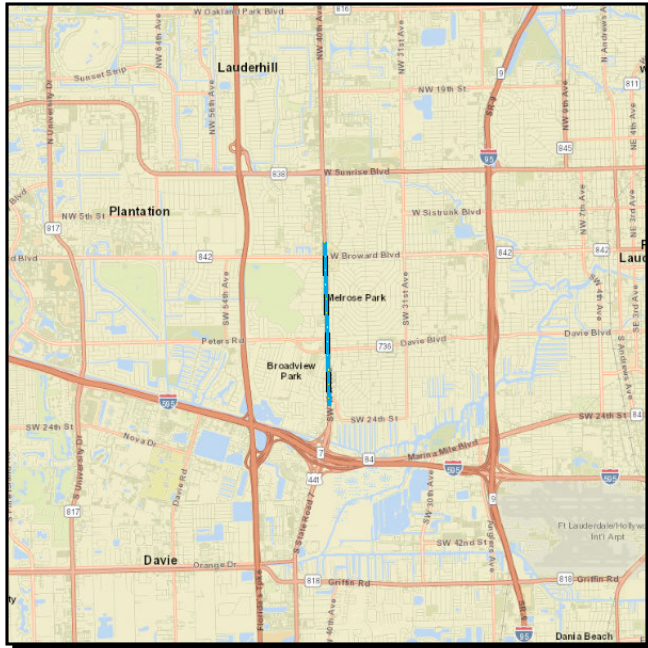
MTP Pg.: 5-36

Phase	Fund Source	2025	2026	2027	2028	2029	Total
CST	DS	0	1,137,666	0	0	0	1,137,666
CST	DIH	0	91,146	35,218	0	0	126,364
CST	ACPR	0	46,156	0	0	0	46,156
CST	DDR	0	7,753,392	0	0	0	7,753,392
Total		0	9,028,360	35,218	0	0	9,063,578

Prior Year Cost: 961,193
Future Year Cost:
Total Project Cost: 10,024,771
Project Description:

4476771 SR-7/US-441 FROM SW 21ST STREET TO NW 3RD STREET

Non-SIS



Work Summary: RESURFACING

From:

To:

Lead Agency: FDOT

Length: 2.112

MTP Pg.: 5-36

Phase	Fund Source	2025	2026	2027	2028	2029	Total
CST	LF	106,368	0	0	0	0	106,368
CST	DS	426,371	0	0	0	0	426,371
CST	DIH	126,420	0	0	0	0	126,420
CST	DDR	5,040,934	0	0	0	0	5,040,934
Total		5,700,093	0	0	0	0	5,700,093

Prior Year Cost: 579,701

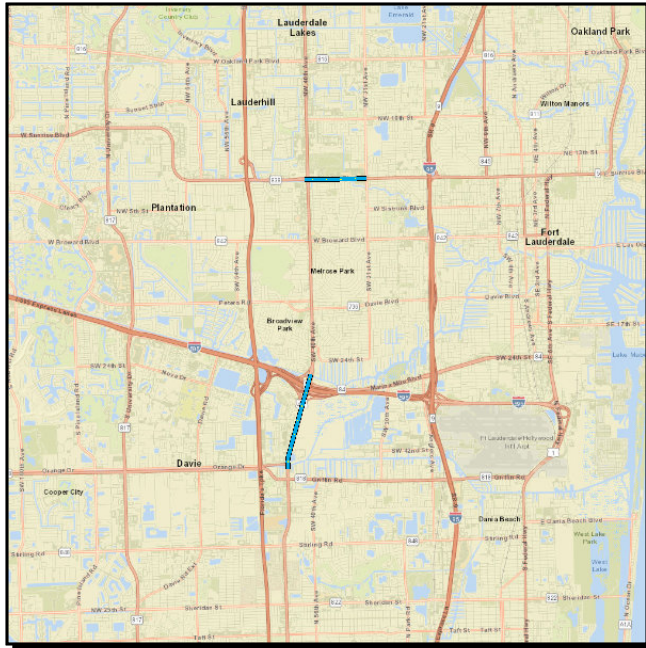
Future Year Cost:

Total Project Cost: 6,279,794

Project Description: G/W 447676.1(LEAD)

4295763 SR-7/US-441 TRANSIT CORRIDOR IMPROVEMENTS GROUP/PRIORITY 2

Non-SIS



Work Summary: BIKE LANE/SIDEWALK **From:**
To:
Lead Agency: FDOT **Length:** 2.683
MTP Pg.: 5-30

Phase	Fund Source	2025	2026	2027	2028	2029	Total
CST	LF	959,099	0	0	0	0	959,099
CST	CARU	1,326,697	0	0	0	0	1,326,697
CST	DIH	34,788	0	0	0	0	34,788
CST	SU	2,244,233	0	0	0	0	2,244,233
CST	DDR	1,144,431	0	0	0	0	1,144,431
Total		5,709,248	0	0	0	0	5,709,248

Prior Year Cost: 1,414,965

Future Year Cost:

Total Project Cost: 7,124,213

Project Description: 2019 MPO PRIORITY #6 G/W WITH 445673-1 SR-7/US-441, TRANSIT CORRIDOR. ON-SYSTEM ROADWAYS IMPROVEMENTS BASED ON SR-7 MULTIMODAL IMPROVEMENTS CORRIDOR STUDY UNDER 429576-1,SR-7/US-441 FROM OAKES RD TO NEW RIVER GREENWAY,SR 7/US-441 FROM ORANGE/SW 45TH ST TO OAKES RD,SR-

4484141 SR-736/DAVIE BLVD FROM SR-7/US-441 TO SW 24TH AVENUE

Non-SIS



Work Summary: RESURFACING

From:

To:

Lead Agency: FDOT

Length: 1.72

MTP Pg.: 5-36

Phase	Fund Source	2025	2026	2027	2028	2029	Total
CST	DS	0	0	3,957,545	0	0	3,957,545
CST	DIH	0	0	81,830	0	0	81,830
CST	DDR	0	0	2,341,565	0	0	2,341,565
Total		0	0	6,380,940	0	0	6,380,940

Prior Year Cost: 1,073,126

Future Year Cost:

Total Project Cost: 7,454,066

Project Description:

4484111 SR-838/SUNRISE BLVD FROM SR-817/UNIVERSITY DRIVE TO NW 56TH AVE

Non-SIS



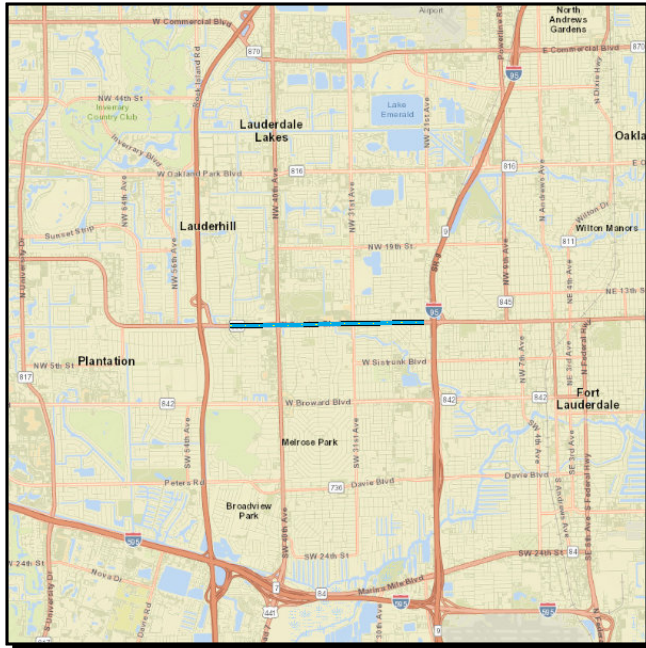
Work Summary: RESURFACING **From:**
To:
Lead Agency: FDOT **Length:** 2.714
MTP Pg.: 5-36

Phase	Fund Source	2025	2026	2027	2028	2029	Total
CST	LF	0	314,325	0	0	0	314,325
CST	DS	0	1,162,545	0	0	0	1,162,545
CST	DIH	0	93,983	29,984	0	0	123,967
CST	ACPR	0	235,358	0	0	0	235,358
CST	DDR	0	7,045,846	0	0	0	7,045,846
Total		0	8,852,057	29,984	0	0	8,882,041

Prior Year Cost: 1,305,336
Future Year Cost:
Total Project Cost: 10,187,377
Project Description:

4498211 SR-838/W SUNRISE BLVD FROM NW 47 AV TO W OF I-95 OVERPASS

Non-SIS



Work Summary: RESURFACING
From:
To:
Lead Agency: FDOT
Length: 2.508
MTP Pg.: 5-36

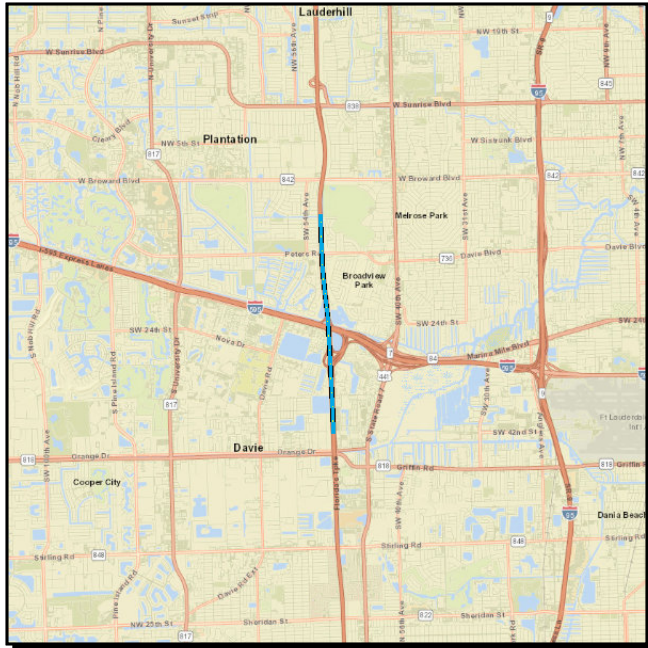
Phase	Fund Source	2025	2026	2027	2028	2029	Total
PE	DDR	10,638	0	0	0	0	10,638
CST	DIH	0	0	99,268	0	0	99,268
CST	DDR	0	0	9,546,722	0	0	9,546,722
Total		10,638	0	9,645,990	0	0	9,656,628

Prior Year Cost: 1,049,832
Future Year Cost:
Total Project Cost: 10,706,460
Project Description: 52-02: LF TSM&O WITH BROWARD COUNTY

Section 2 - TURNPIKE

4513641 RESURFACE TPK (SR91) IN BROWARD CNTY (MP 54.2 TO 57.3)

SIS



Work Summary: RESURFACING

From:

To:

Lead Agency: FDOT

Length: 3.101

MTP Pg.: 5-3

Phase	Fund Source	2025	2026	2027	2028	2029	Total
PE	PKYR	2,060,792	0	0	0	0	2,060,792
CST	PKYR	0	16,388,801	0	0	0	16,388,801
Total		2,060,792	16,388,801	0	0	0	18,449,593

Prior Year Cost: 2,217

Future Year Cost:

Total Project Cost: 18,451,810

Project Description:

4513642 SAFETY IMPROVEMENTS MAINLINE (SR 91) IN BROWARD CNTY, (MP 54.2 TO 57)

SIS



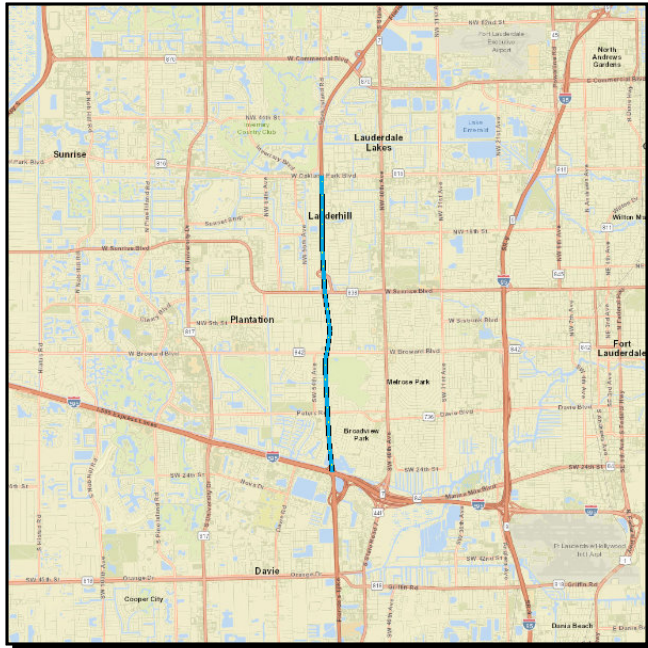
Work Summary: GUARDRAIL **From:**
To:
Lead Agency: FDOT **Length:** 3.101
MTP Pg.: 5-3

Phase	Fund Source	2025	2026	2027	2028	2029	Total
CST	PKYR	0	2,022,021	0	0	0	2,022,021
Total		0	2,022,021	0	0	0	2,022,021

Prior Year Cost: 242,721
Future Year Cost:
Total Project Cost: 2,264,742
Project Description:

4520731 WIDEN TPK (SR91) S OF I-595 TO S OF OAKLAND PARK (MP 55-60)

SIS



Work Summary: ADD LANES & RECONSTRUCT

From:

To:

Lead Agency: FDOT

Length: 5.035

MTP Pg.: 1-7

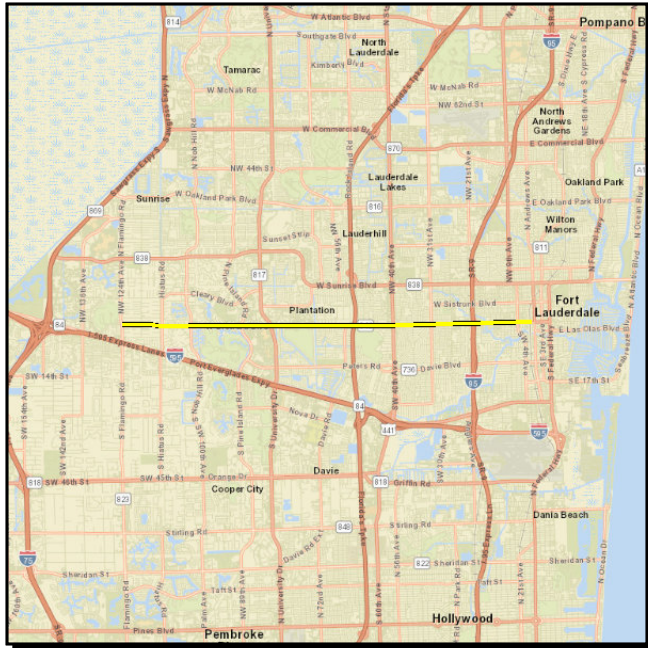
Phase	Fund Source	2025	2026	2027	2028	2029	Total
PE	PKYI	0	0	0	0	11,550,000	11,550,000
Total		0	0	0	0	11,550,000	11,550,000

Prior Year Cost: 3,000
Future Year Cost:
Total Project Cost: 11,553,000
Project Description:

Section 3 - FLP: TRANSIT

4402621 BROWARD BOULEVARD FROM FLAMINGO ROAD TO SOUTHWEST 1ST AVENUE

SIS



Work Summary: OPERATING FOR FIXED ROUTE

From:

To:

Lead Agency: BROWARD COUNTY

Length: 12.486

MTP Pg.: 5-3

Phase	Fund Source	2025	2026	2027	2028	2029	Total
OPS	DDR	0	750,000	780,000	803,400	827,502	3,160,902
Total		0	750,000	780,000	803,400	827,502	3,160,902

Prior Year Cost: 2,000,000

Future Year Cost:

Total Project Cost: 5,160,902

Project Description: IMPLEMENTATION OF BROWARD BLVD LIMITED STOP SERVICE FROM SAWGRASS MALL(FLAMINGO RD) TO BROWARD CENTRAL TERMINAL (SW 1ST AVE) AS RECOMMENDED FROM THE BROWARD BLVD TRANSIT STUDY.