

# TRANSPORTATION IMPROVEMENT PROGRAM

FY 2025-2029



**Municipal Reports**

**Tamarac**

APPROVED 7/11/2024

For complaints, questions or concerns about civil rights or nondiscrimination; or for special requests under the Americans with Disabilities Act, please contact: Carl Ema Title VI Coordinator at (954) 876-0052 or [emac@browardmpo.org](mailto:emac@browardmpo.org)

# Transportation Improvement Program Overview

The Broward Metropolitan Planning Organization (MPO)'s Transportation Improvement Program (TIP) is a five-year program that prioritizes and documents the funding of transportation improvement projects the region expects to build over the next five years. The projects include reconstruction, maintenance, and operation of major highways, arterials, and intersections; maintenance and expansion of the public transit, aviation, and port systems; construction for bicycle paths, and improvements for pedestrians within the Broward region.

The Broward MPO updates the TIP annually and the MPO Board approves the TIP in July every year. The most recently approved TIP by the Board is the FY 2025-2029 TIP. The full TIP document is available at the link <https://browardmpo.org/core-products/transportation-improvement-program-tip>.

To help municipal partners review and monitor projects in the TIP falling in their jurisdiction, the Broward MPO has extracted a list of projects for each municipality from the FY 2025-2029 TIP. The list presented includes projects that fall in this municipal boundary but exclude county-wide and state-wide projects. The chart to the right illustrates how project information is organized.

## How to Read the Broward MPO's TIP Pages

Broward MPO Transportation Improvement Program - FY 2025 - 2029

**A** Project Identification  
Project Number (FM#)  
Project Name

**B** Project Characteristics  
Work Summary  
Lead Agency  
Limits  
Length  
MTP Page Number  
SIS Classification

**C** Financial Information  
Phase  
Fund Source  
Year Funds are Programmed  
Prior Year Cost  
Future Year Cost  
Total Project Cost

**D** Project Description  
Additional information linked to the project

**E** Project Location Map  
Location of where the project will be implemented

4525181 A1A/N OCEAN BLVD & NE 27TH ST Non-SIS

Work Summary: TRAFFIC SIGNALS From: To: MTP Pg.: 5-38

Lead Agency: FDOT Length: 0.2

Phase	Fund Source	2025	2026	2027	2028	2029	Total
CST	LF	8,456	0	0	0	0	8,456
CST	DIH	40,636	0	0	0	0	40,636
CST	SA	115,134	0	0	0	0	115,134
CST	DDR	1,477,396	0	0	0	0	1,477,396
<b>Total</b>		<b>1,641,622</b>	<b>0</b>	<b>0</b>	<b>0</b>	<b>0</b>	<b>1,641,622</b>

Prior Year Cost: 107,843  
Future Year Cost:  
Total Project Cost: 1,749,285

Project Description: TO CONVERT UNSIGNALIZED INTERSECTION OF A1A & NE 27TH STREET TO SIGNALIZED INTERSECTION GOES-WITH 452467-1

The TIP may be revised due to changes in project status, project cost, and/or available revenues. These changes can be either a TIP amendment or an administrative modification. To download most recent Municipal TIP Report, please visit <http://browarddev.dtstiptool.com/index.pl>

## Steps to download the most recent Municipal TIP Report:

- Step 1: **Visit** <http://browarddev.dtstiptool.com/index.pl>
- Step 2: Select dataset FY 2025-2029 TIP
- Step 3: **Click** the tab titled “Database Search”
- Step 4: Next to the “Municipality” search feature, **click** on the dropdown icon to scroll and **select** the municipality of your choice.
- Step 5: Once the desired municipality is selected, the table below will filter projects to display only those that are within the municipal boundary. **Click** the “Get Report” button above the table.
- Step 6: A window will appear on your screen where you are presented options on how you would like the information displayed. **Read** through the options and **select** the one of your choice.
- Step 7: **Unselect** “Cover Page”
- Step 8: **Click** the “Generate Report” button on the bottom right of the window.
- Step 9: A new button will appear on the window, titled “Download Report”. **Click** this and you will be directed to a new tab with a downloadable PDF of your customized report.
- Step 10: **Enjoy!**

For questions please contact Jihong Chen at [chenj@browardmpo.org](mailto:chenj@browardmpo.org) or (954) 876-0066.

## Legends and Abbreviations:

### Funding Legend

Fund Code	Fund Code Description	Funding Source
ACBR	ADVANCE CONSTRUCTION (BRT)	Federal
ACBZ	ADVANCE CONSTRUCTION (BRTZ)	Federal
ACFP	AC FREIGHT PROG (NFP)	Federal
ACNP	ADVANCE CONSTRUCTION NHPP	Federal
ACNR	AC NAT HWY PERFORM RESURFACING	Federal
ACPR	AC - PROTECT GRANT PGM	Federal
ACSA	ADVANCE CONSTRUCTION (SA)	Federal
ACSS	ADVANCE CONSTRUCTION (SS,HSP)	Federal
ACSU	ADVANCE CONSTRUCTION (SU)	Federal
BNIR	INTRASTATE R/W & BRIDGE BONDS	R/W and Bridge Bonds
BRRP	STATE BRIDGE REPAIR & REHAB	State 100%
CARB	CARBON REDUCTION GRANT PGM	Federal
CARM	CARB FOR SM. URB. 5K - 49,999	Federal
CARU	CARB FOR URB. AREA > THAN 200K	Federal
CD23	CONGRESS GF EARMARKS HIP 2023	Federal Earmark
CIGP	COUNTY INCENTIVE GRANT PROGRAM	State 100%
CM	CONGESTION MITIGATION - AQ	Federal
D	UNRESTRICTED STATE PRIMARY	State 100%
DDR	DISTRICT DEDICATED REVENUE	State 100%
DI	ST. - S/W INTER/INTRASTATE HWY	State 100%
DIH	STATE IN-HOUSE PRODUCT SUPPORT	State 100%
DIS	STRATEGIC INTERMODAL SYSTEM	State 100%
DITS	STATEWIDE ITS - STATE 100%.	State 100%
DL	LOCAL FUNDS - PTO - BUDGETED	Local
DPTO	STATE - PTO	State 100%
DRA	REST AREAS - STATE 100%	State 100%

<b>Fund Code</b>	<b>Fund Code Description</b>	<b>Funding Source</b>
DS	STATE PRIMARY HIGHWAYS & PTO	State 100%
DSB2	EVERGLADES PKY/ALLIGATOR ALLEY	Toll/Turnpike
DSBD	I-95 EXPRESS LANES	Toll/Turnpike
DSBF	I-595	Toll/Turnpike
DSPC	SERVICE PATROL CONTRACT	State 100%
FAA	FEDERAL AVIATION ADMIN	Federal
FCO	PRIMARY/FIXED CAPITAL OUTLAY	State 100%
FRA	Federal Rail Administration	Federal
FTA	FEDERAL TRANSIT ADMINISTRATION	Federal
GFBR	GEN FUND BRIDGE REPAIR/REPLACE	Federal
GFBZ	GENERAL FUND BRIDGE OFF-SYSTEM	Federal
GFEV	GEN. FUND EVEHICLE CHARG. PGM	Federal
GFSU	GF STPBG >200 (URBAN)	Federal
GMR	GROWTH MANAGEMENT FOR SIS	State 100%
HSP	SAFETY (HIWAY SAFETY PROGRAM)	Federal
LF	LOCAL FUNDS	Local
NHPP	IM, BRDG REPL, NATNL HWY-MAP21	Federal
NSTP	NEW STARTS TRANSIT PROGRAM	State 100%
NSWR	2015 SB2514A-NEW STARTS TRANST	State 100%
PKBD	TURNPIKE MASTER BOND FUND	Toll/Turnpike
PKLF	LOCAL SUPPORT FOR TURNPIKE	Local
PKM1	TURNPIKE TOLL MAINTENANCE	Toll/Turnpike
PKYI	TURNPIKE IMPROVEMENT	Toll/Turnpike
PKYO	TURNPIKE TOLL COLLECTION/OPER.	Toll/Turnpike
PKYR	TURNPIKE RENEWAL & REPLACEMENT	Toll/Turnpike
PL	METRO PLAN (85% FA; 15% OTHER)	Federal
PORT	SEAPORTS	State 100%
PROT	PROTECT GRANT PROGRAM	Federal
REPE	REPURPOSED FEDERAL EARMARKS	Federal Earmark
SA	STP, ANY AREA	Federal

<b>Fund Code</b>	<b>Fund Code Description</b>	<b>Funding Source</b>
SIWR	2015 SB2514A-STRATEGIC INT SYS	State 100%
SM	STBG AREA POP. W/ 5K TO 49,999	Federal
SR2T	SAFE ROUTES - TRANSFER	Federal
STED	2012 SB1998-STRATEGIC ECON COR	State 100%
SU	STP, URBAN AREAS > 200K	Federal
TALT	TRANSPORTATION ALTS- ANY AREA	Federal
TALU	TRANSPORTATION ALTS- >200K	Federal
TDTF	TRANS DISADV -TRUST FUND	State 100%
TDTF/TDDR	TRANS DISADV -TRUST FUND/DDR USE	State 100%
TM02	EVERGLADES PARKWAY	Toll/Turnpike
TMBD	I-95 EXPRESS LANES	Toll/Turnpike
TMBG	I-75 ML TOLL MAINTENANCE	Toll/Turnpike
TO02	EVERGLADES PARKWAY	Toll/Turnpike
TOBD	I-95 EXPRESS LANES	Toll/Turnpike
TOBF	I-595	Toll/Turnpike
TOBG	I-75 ML TOLL OPERATIONS	Toll/Turnpike
TRIP	TRANS REGIONAL INCENTIVE PROGM	State 100%
TRWR	2015 SB2514A-TRAN REG INCT PRG	State 100%

#### **Phase Code Legend**

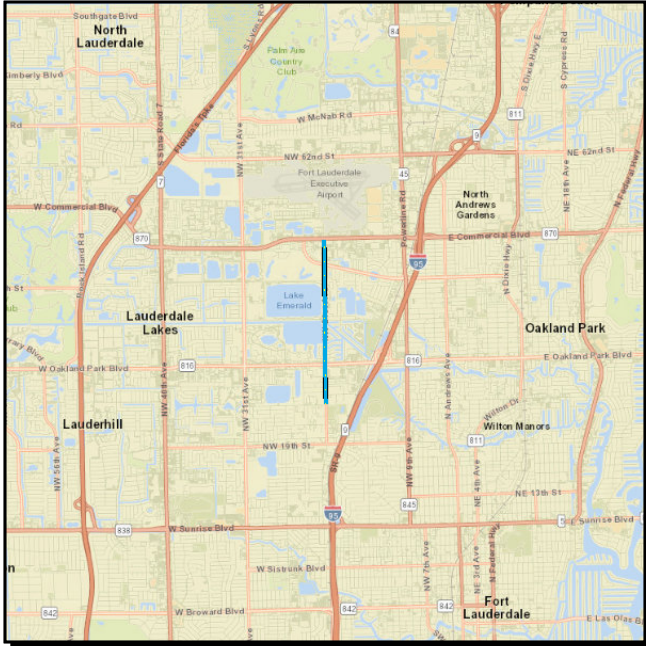
<b>Phase Abbreviation</b>	<b>Phase Group</b>
ADM	ADMINISTRATION
CAP	CAPITAL
CST	CONSTRUCTION
DSB	DESIGN BUILD
ENV	ENVIRONMENTAL
INC	CONTRACT INCENTIVES
MNT	BRDG/RDWY/CONTRACT MAINT
OPS	OPERATIONS
PDE	P D & E
PE	PRELIMINARY ENGINEERING
PLN	PLANNING
ROW	RIGHT OF WAY
RPY	REPAYMENTS
RRU	RAILROAD & UTILITIES

**Section 1 - HIGHWAYS**

---

**4481061 NW 21 AVE FROM NW 26 ST TO SR-870/COMMERCIAL BLVD**

**SIS**



**Work Summary:** MEDIAN MODIFICATION **From:**  
**To:**  
**Lead Agency:** FDOT **Length:** 2.059  
**MTP Pg.:** 5-30

Phase	Fund Source	2025	2026	2027	2028	2029	Total
CST	LF	0	106,220	0	0	0	106,220
CST	SU	0	3,549,671	0	0	0	3,549,671
CST	TALU	0	115,413	0	0	0	115,413
<b>Total</b>		<b>0</b>	<b>3,771,304</b>	<b>0</b>	<b>0</b>	<b>0</b>	<b>3,771,304</b>

**Prior Year Cost:** 461,352

**Future Year Cost:**

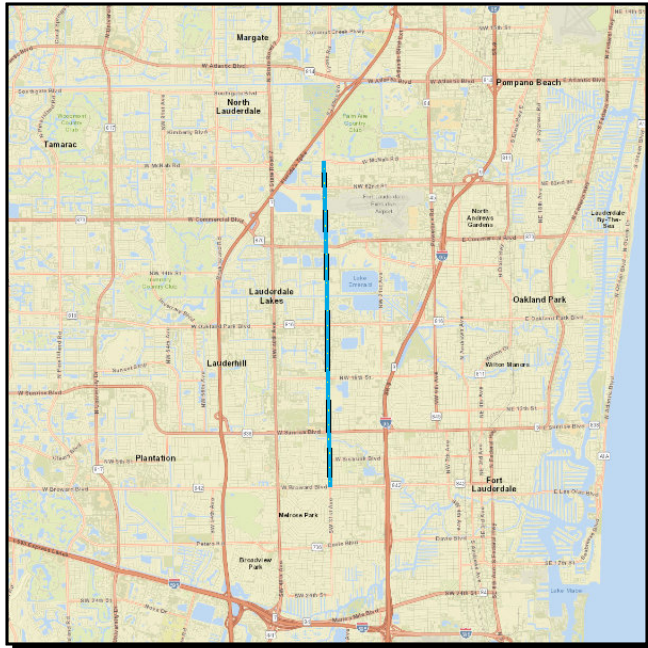
**Total Project Cost:** 4,232,656

**Project Description:** 2022 MPO CYCLE 4 PRIORITY #17, REMOVE BIDIRECTIONAL TURN, INSTALL LANDSCAPE MEDIANS ADDITION OF GREEN BIKE LANES. MILLING AND RESURFACING FDOT ADMINISTERED



**4533411 NW 31 AVE FROM BROWARD BLVD TO MACNAB ROAD**

**Non-SIS**



**Work Summary:** BIKE LANE/SIDEWALK **From:**  
**To:**  
**Lead Agency:** BROWARD COUNTY BOCC **Length:** 6.084  
**MTP Pg.:** 5-30

Phase	Fund Source	2025	2026	2027	2028	2029	Total
PE	SU	0	0	0	0	2,505,000	2,505,000
<b>Total</b>		<b>0</b>	<b>0</b>	<b>0</b>	<b>0</b>	<b>2,505,000</b>	<b>2,505,000</b>

**Prior Year Cost:**

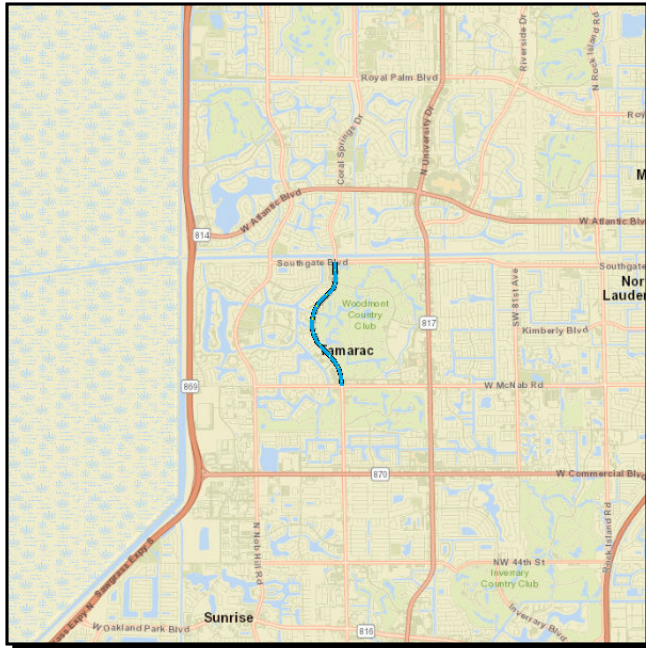
**Future Year Cost:**

**Total Project Cost:** 2,505,000

**Project Description:** 2024 MPO PRIORITY #3 CSMP PROGRAM LAP WITH BROWARD COUNTY BMPO & D4 WILL COORDINATE VETTING TO BE FINALIZED 3/2024

**4495092 PINE ISLAND ROAD FROM MCNAB ROAD TO SOUTHGATE BOULEVARD**

**Non-SIS**



**Work Summary:** ADD LANES & RECONSTRUCT

**From:**

**To:**

**Lead Agency:** BROWARD COUNTY

**Length:** 1.604

**MTP Pg.:** 5-36

Phase	Fund Source	2025	2026	2027	2028	2029	Total
CST	LF	0	0	0	0	11,115,195	<b>11,115,195</b>
CST	CIGP	0	0	0	0	6,000,000	<b>6,000,000</b>
<b>Total</b>		<b>0</b>	<b>0</b>	<b>0</b>	<b>0</b>	<b>17,115,195</b>	<b>17,115,195</b>

**Prior Year Cost:**

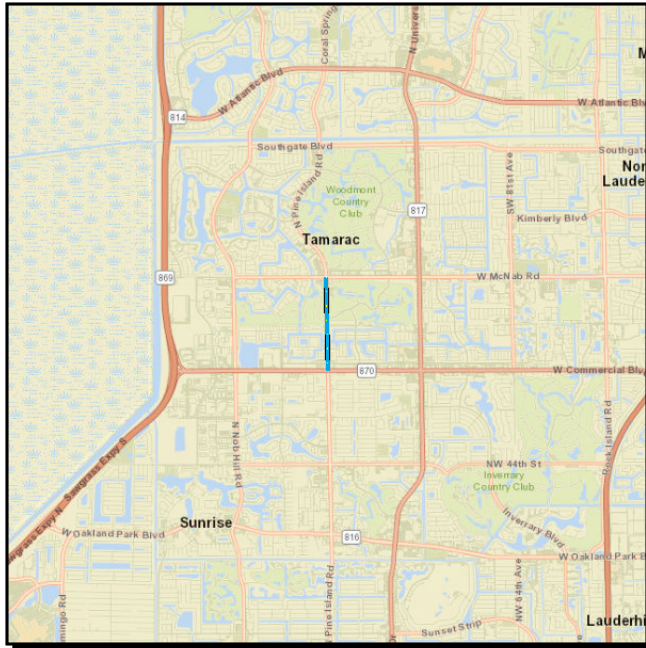
**Future Year Cost:**

**Total Project Cost:** 17,115,195

**Project Description:** COUNTY INCENTIVE GRANT PROGRAM (CIGP) JPA WITH BROWARD CO

**4495091 PINE ISLAND ROAD FROM SR-870/COMMERCIAL BLVD TO MCNAB ROAD**

**Non-SIS**



**Work Summary:** ADD LANES & RECONSTRUCT

**From:**

**To:**

**Lead Agency:** BROWARD COUNTY  
BOCC

**Length:** 0.97

**MTP Pg.:** 5-36

Phase	Fund Source	2025	2026	2027	2028	2029	Total
CST	LF	0	0	7,334,911	0	0	7,334,911
CST	CIGP	0	0	7,038,885	0	0	7,038,885
<b>Total</b>		<b>0</b>	<b>0</b>	<b>14,373,796</b>	<b>0</b>	<b>0</b>	<b>14,373,796</b>

**Prior Year Cost:** 2,000,000

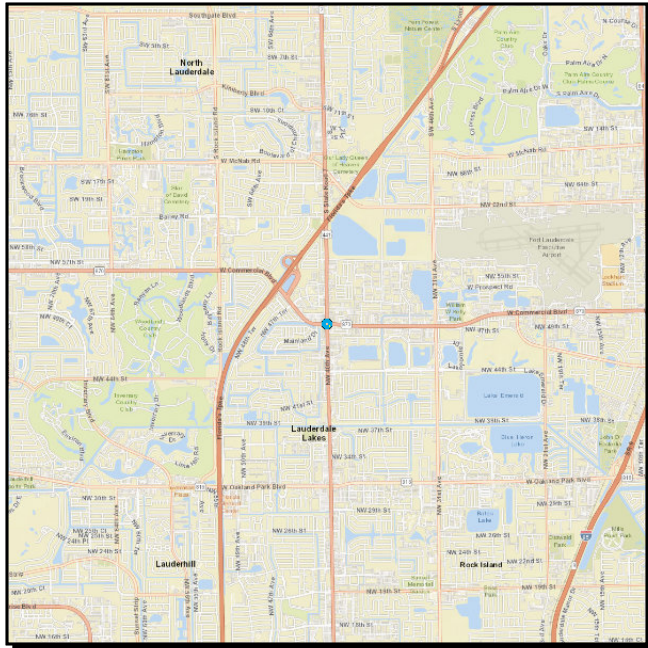
**Future Year Cost:**

**Total Project Cost:** 16,373,796

**Project Description:** COUNTY INCENTIVE GRANT PROGRAM (CIGP): JPA W/ BROWARD COUNTY

**4463801 SR-7/US-441 @ SR-870/COMMERCIAL BLVD**

**Non-SIS**



**Work Summary:** PD&E/EMO STUDY

**From:**

**To:**

**Lead Agency:** FDOT

**Length:** 0.507

**MTP Pg.:** 5-17

Phase	Fund Source	2025	2026	2027	2028	2029	Total
PDE	DDR	600,000	1,000,000	1,000,000	0	0	2,600,000
<b>Total</b>		<b>600,000</b>	<b>1,000,000</b>	<b>1,000,000</b>	<b>0</b>	<b>0</b>	<b>2,600,000</b>

**Prior Year Cost:**

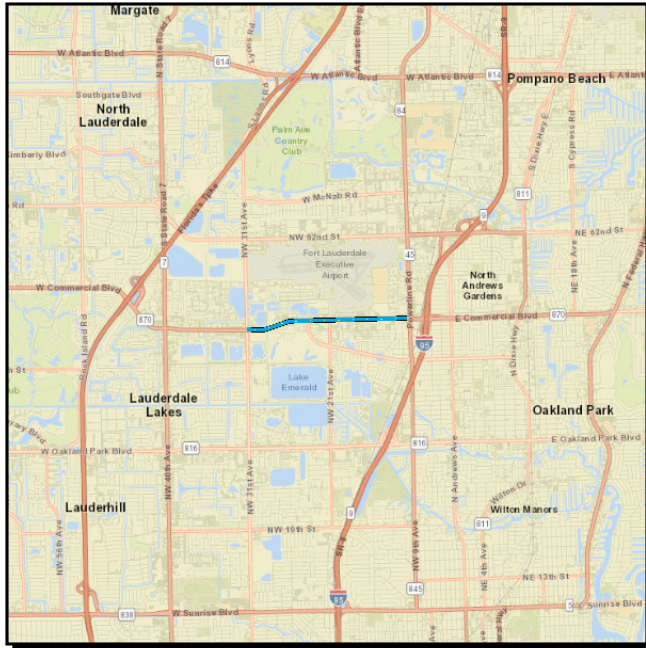
**Future Year Cost:**

**Total Project Cost:** 2,600,000

**Project Description:** 2023 MPO ROADWAY PRIORITY# 6 IS R/W NEEDED

**4484081 SR-870/COMMERCIAL BLVD FR SW 31ST AVE TO WEST OF SR-845/POWERLINE ROAD**

**SIS**



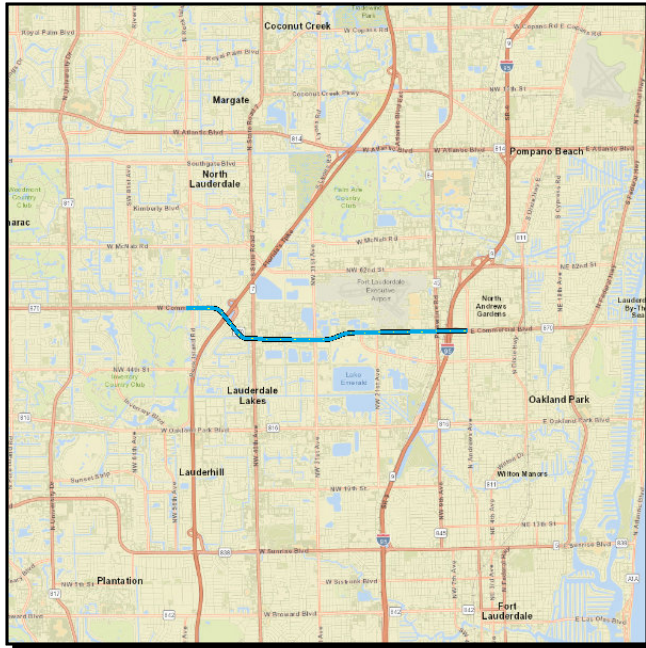
**Work Summary:** RESURFACING      **From:**  
**To:**  
**Lead Agency:** FDOT      **Length:** 2.002  
**MTP Pg.:** 5-36

Phase	Fund Source	2025	2026	2027	2028	2029	Total
CST	DS	0	5,595,299	0	0	0	<b>5,595,299</b>
CST	DIH	0	68,249	0	0	0	<b>68,249</b>
CST	ACPR	0	115,536	0	0	0	<b>115,536</b>
CST	DDR	0	776,053	0	0	0	<b>776,053</b>
<b>Total</b>		<b>0</b>	<b>6,555,137</b>	<b>0</b>	<b>0</b>	<b>0</b>	<b>6,555,137</b>

**Prior Year Cost:** 643,488  
**Future Year Cost:**  
**Total Project Cost:** 7,198,625  
**Project Description:**

**4419442 SR-870/COMMERCIAL BLVD FROM ROCK ISLAND ROAD TO ANDREWS AVENUE**

**SIS**



**Work Summary:** TRAFFIC OPS IMPROVEMENT

**From:**

**To:**

**Lead Agency:** FDOT

**Length:** 4.851

**MTP Pg.:** 5-30

Phase	Fund Source	2025	2026	2027	2028	2029	Total
CST	ACSS	73,082	0	0	0	0	<b>73,082</b>
<b>Total</b>		<b>73,082</b>	<b>0</b>	<b>0</b>	<b>0</b>	<b>0</b>	<b>73,082</b>

**Prior Year Cost:** 4,914,303

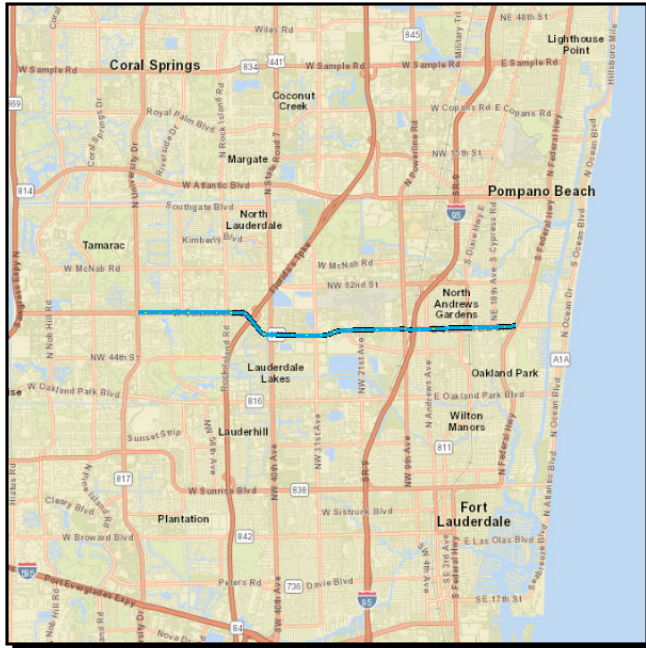
**Future Year Cost:**

**Total Project Cost:** 4,987,385

**Project Description:** ANTICIPATED NPV=\$16,463,201; B/C=10.3 DEPLOY ADAPTIVE TRAFFIC CONTROL SYSTEM (ATCS) G/W: 441944-1 & 446182-1(LEAD) 2019 MPO PRIORITY #16/TSM&O

**4419441 SR-870/COMMERCIAL BLVD FROM SR-817/UNIVERSITY DRIVE TO SR-5/US-1**

**SIS**



**Work Summary:** ATMS - ARTERIAL TRAFFIC MGMT

**From:**

**To:**

**Lead Agency:** FDOT

**Length:** 8.769

**MTP Pg.:** 5-3

Phase	Fund Source	2025	2026	2027	2028	2029	Total
CST	DDR	95,805	0	0	0	0	95,805
<b>Total</b>		<b>95,805</b>	<b>0</b>	<b>0</b>	<b>0</b>	<b>0</b>	<b>95,805</b>

**Prior Year Cost:** 7,102,685

**Future Year Cost:**

**Total Project Cost:** 7,198,490

**Project Description:** INSTALL ADAPTIVE TRAFFIC CONTROL SYSTEM AND ATMS G/W: 441944-2 & 446182-1(LEAD) 2019 MPO PRIORITY #16/TSM&O LFA W/BROWARD COUNTY FOR BLUETOOTH DEVICES AND ATSPM (AUTOMATED TRAFFIC SIGNAL PERFORMANCE MEASURES) - SURTAX

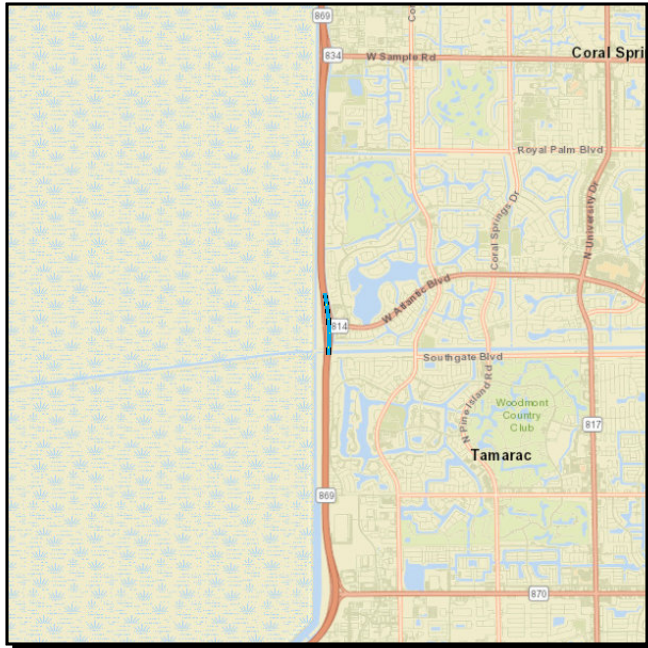
**Section 2 - TURNPIKE**

---



**4439561 ATLANTIC BLVD INTCHNG IMPROVEMENTS (SAWGRASS XWAY MP 8)**

**SIS**



**Work Summary:** INTERCHANGE IMPROVEMENT

**From:**

**To:**

**Lead Agency:** FDOT

**Length:** 3.125

**MTP Pg.:** 5-4

Phase	Fund Source	2025	2026	2027	2028	2029	Total
CST	PKYI	30,000	0	0	0	0	30,000
<b>Total</b>		<b>30,000</b>	<b>0</b>	<b>0</b>	<b>0</b>	<b>0</b>	<b>30,000</b>

**Prior Year Cost:** 85,138,921

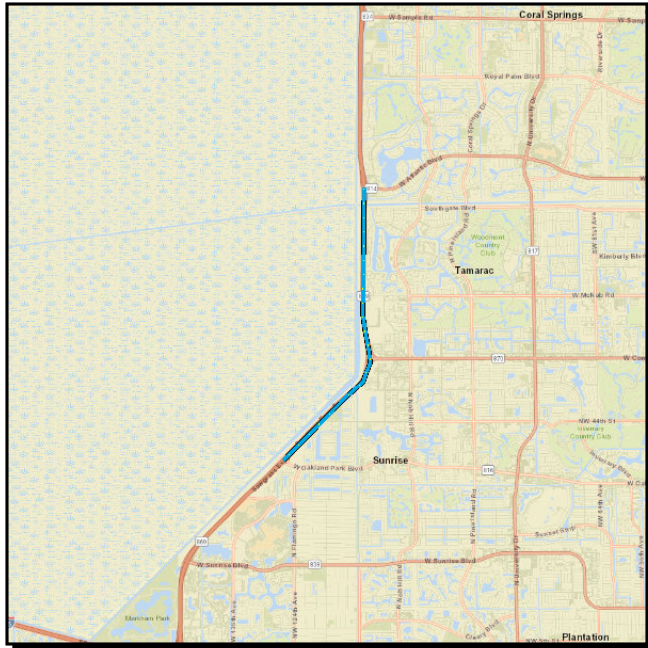
**Future Year Cost:**

**Total Project Cost:** 85,168,921

**Project Description:**

**4371556 WIDEN SAWGRASS (SR869) OAKLAND PARK BLVD TO ATLANTIC BLVD (MP 4.1-7.5)**

**SIS**



**Work Summary:** ADD LANES & RECONSTRUCT

**From:**

**To:**

**Lead Agency:** FDOT

**Length:** 5.412

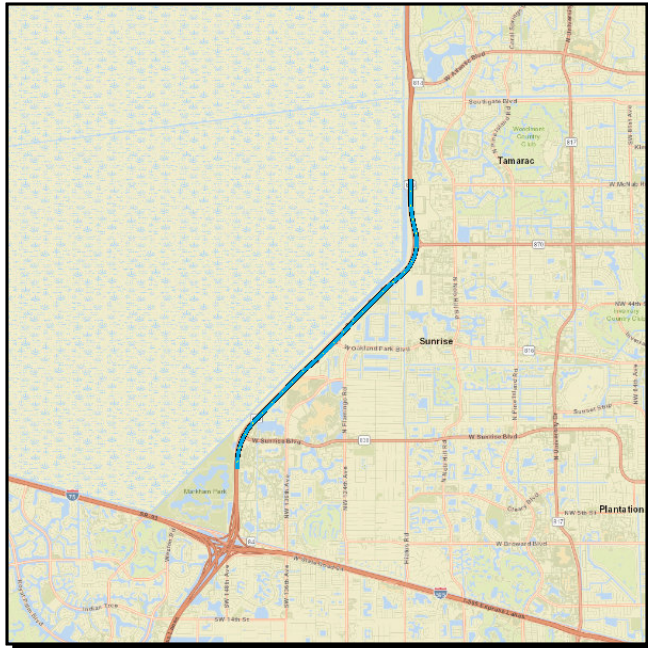
**MTP Pg.:** 5-3

Phase	Fund Source	2025	2026	2027	2028	2029	Total
CST	PKYI	10,290	0	0	0	20,000	30,290
ROW	PKYI	957,575	146,338	0	0	0	1,103,913
PE	PKYI	900,000	0	0	0	0	900,000
CST	PKBD	0	171,031,916	0	0	0	171,031,916
RRU	PKBD	0	250,000	0	0	0	250,000
INC	PKBD	0	0	0	0	2,200,000	2,200,000
<b>Total</b>		<b>1,867,865</b>	<b>171,428,254</b>	<b>0</b>	<b>0</b>	<b>2,220,000</b>	<b>175,516,119</b>

**Prior Year Cost:** 1,637,042  
**Future Year Cost:**  
**Total Project Cost:** 177,153,161  
**Project Description:**

**4371551 WIDEN SAWGRASS(SR869) SUNRISE BLVD TO OAKLAND PARK(MP0.5-4.1)(6TO10LN)**

**SIS**



**Work Summary:** ADD LANES & RECONSTRUCT

**From:**

**To:**

**Lead Agency:** FDOT

**Length:** 9.381

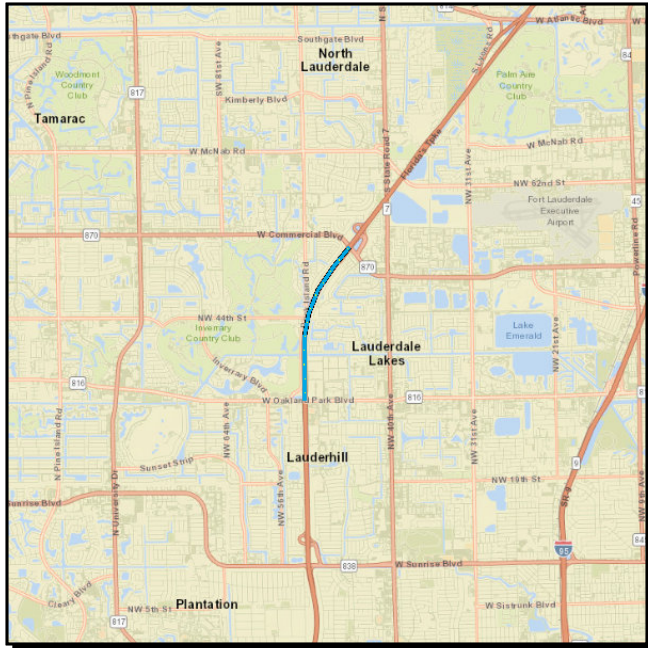
**MTP Pg.:** 5-6

Phase	Fund Source	2025	2026	2027	2028	2029	Total
CST	PKYI	8,065,864	0	0	0	0	<b>8,065,864</b>
ROW	PKYI	19,767,566	0	0	0	0	<b>19,767,566</b>
CST	PKBD	344,281,563	0	0	7,365,000	0	<b>351,646,563</b>
ENV	PKYI	300,000	0	0	0	0	<b>300,000</b>
CST	PKLF	20,000,000	0	0	0	0	<b>20,000,000</b>
RRU	PKYI	1,000,000	0	0	0	0	<b>1,000,000</b>
INC	PKBD	0	0	0	0	6,200,000	<b>6,200,000</b>
<b>Total</b>		<b>393,414,993</b>	<b>0</b>	<b>0</b>	<b>7,365,000</b>	<b>6,200,000</b>	<b>406,979,993</b>

**Prior Year Cost:** 77,828,865  
**Future Year Cost:**  
**Total Project Cost:** 484,808,858  
**Project Description:**

**4520751 WIDEN TPK (SR 91) S OF OAKLAND PARK TO S OF COMMERCIAL BLVD(MP 60-62)**

**SIS**



**Work Summary:** ADD LANES & RECONSTRUCT

**From:**

**To:**

**Lead Agency:** FDOT

**Length:** 2.993

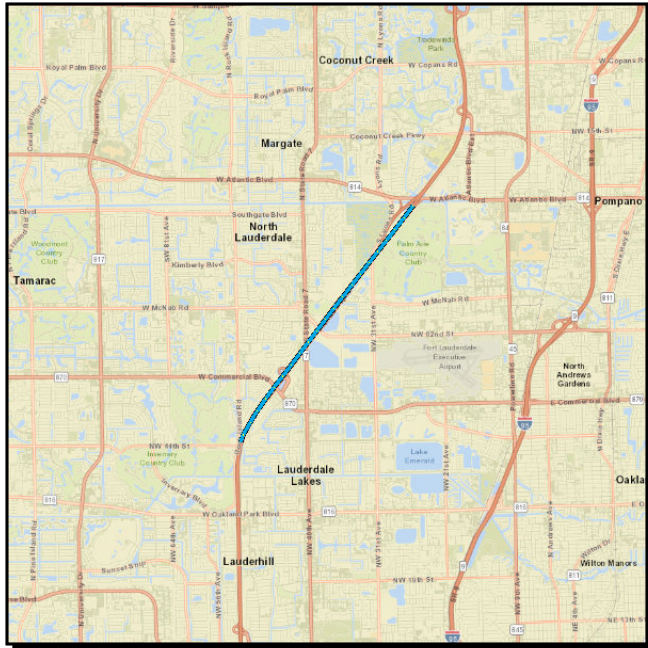
**MTP Pg.:** 1-7

Phase	Fund Source	2025	2026	2027	2028	2029	Total
ROW	PKYI	0	0	0	0	25,000,000	<b>25,000,000</b>
PE	PKYI	0	0	0	0	19,200,000	<b>19,200,000</b>
<b>Total</b>		<b>0</b>	<b>0</b>	<b>0</b>	<b>0</b>	<b>44,200,000</b>	<b>44,200,000</b>

**Prior Year Cost:** 1,500  
**Future Year Cost:** 4,500,000  
**Total Project Cost:** 48,701,500  
**Project Description:**

**4520761 WIDEN TPK (SR91) S OF COMMERCIAL BLVD TO ATLANTIC BLVD (MP 62-66)**

**SIS**



**Work Summary:** ADD LANES & RECONSTRUCT

**From:**

**To:**

**Lead Agency:** FDOT

**Length:** 3.998

**MTP Pg.:** 5-3

Phase	Fund Source	2025	2026	2027	2028	2029	Total
PE	PKYI	0	0	13,860,000	0	0	13,860,000
ROW	PKYI	0	0	0	0	174,352	174,352
<b>Total</b>		<b>0</b>	<b>0</b>	<b>13,860,000</b>	<b>0</b>	<b>174,352</b>	<b>14,034,352</b>

**Prior Year Cost:** 1,500  
**Future Year Cost:**  
**Total Project Cost:** 14,035,852  
**Project Description:**

---

**Section 9 - Maintenance**

---

**4367295 HIGHWAY LIGHTING - SAWGRASS XWAY (SR 869)**

**Non-SIS**



**Work Summary:** LIGHTING

**From:**

**To:**

**Lead Agency:** FDOT

0

**MTP Pg.:** 5-3

Phase	Fund Source	2025	2026	2027	2028	2029	Total
MNT	PKM1	220,000	220,000	220,000	220,000	220,000	1,100,000
<b>Total</b>		<b>220,000</b>	<b>220,000</b>	<b>220,000</b>	<b>220,000</b>	<b>220,000</b>	<b>1,100,000</b>

**Prior Year Cost:** 1,536,294

**Future Year Cost:**

**Total Project Cost:** 2,636,294

**Project Description:**