

Note: Revisions / amendments to this document can be found at the website below.
BrowardMPO.org/index.php/core-products/transportation-improvement-program-tip



Core Product

DRAFT Transportation Improvement Program

FY 2026-2030

Municipal Reports

Hollywood

APPROVED 7/10/2025



Metropolitan Planning Organization

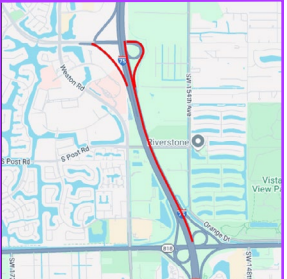
Transportation Improvement Program Overview

The Broward Metropolitan Planning Organization (MPO)'s Transportation Improvement Program (TIP) is a five-year program that prioritizes and documents the funding of transportation improvement projects the region expects to build over the next five years. The projects include reconstruction, maintenance, and operation of major highways, arterials, and intersections; maintenance and expansion of the public transit, aviation, and port systems; construction for bicycle paths, and improvements for pedestrians within the Broward region.

How to Read the Broward MPO's TIP Pages:

Broward MPO Transportation Improvement Program - FY 2026 - 2030

4215486 - SR-93/I-75 INTRCHNG @ROYAL PALM BLVD FR GRIFFIN RD TO ROYAL PALM BLVD SIS



Type of Work: ADD LANES & RECONSTRUCT **Length:** 2.795
Lead Agency: MANAGED BY FDOT **MTP ID/Pg.:** SI011

Phase	Fund Source	2026	2027	2028	2029	2030	Total
CST	ACNP	80,470	0	0	0	0	80,470
INC	ACNP	0	340,000	0	0	0	340,000
Total		80,470	340,000	0	0	0	420,470

Prior Cost <2026: 37,204,450
Future Cost >2031: 0
Total Project Cost: 37,624,920

Project Description: ULTIMATE INTERCHANGE IMPROVEMENTS, PD&E STUDY UNDER 419343-1 INCLUDES BRIDGE #'S 860354 & 860355, AUX LANES B/T GRIFFIN & ROYAL PALM, NB OFF RAMP, SB ON RAMP, LOCAL GOVERNMENT ADVANCEMENT APPROVED BY R. CONE ON 11/9/17 (SHIFTED FROM -1) LOCAL GOVT ADV APPVD BY A.BLACKBURN ON 10-18-18. DESIGN ON 421548-1; GW 421548-7

A Project ID

Project Number (FM #1)
Project Name

B Project Characteristics

Work Summary
Lead Agency
Limits
Length
MTP ID/Pg
SIS Classification

C Financial Information

Phase
Fund Source
Year Funds are Programmed
Prior Year Cost
Future Year Cost
Total Project Cost

D Project Description

Additional Information linked to the project

E Project Location Map

Location of where the project will be implemented

The Broward MPO updates the TIP annually and the MPO Board approves the TIP in July every year. The most recently approved TIP by the Board is the FY 2026-2030 TIP. The full TIP document is available at the link below: <https://www.browardmpo.org/core-products/transportation-improvement-program-tip>

To help municipal partners review and monitor projects in the TIP falling in their jurisdiction, the Broward MPO has extracted a list of projects for each municipality from the FY 2026-2030 TIP. The list presented includes projects that fall in this municipal boundary but exclude countywide and state-wide projects. The chart to the right illustrates how project information is organize.

The TIP may be revised due to changes in project status, project cost, and/or available revenues. These changes can be either a TIP amendment or an administrative modification. To download most recent Municipal TIP Report, please visit <https://broward.projectprogramit.net/tip/Reports>

Steps to download the most recent Municipal TIP Report:

1. Visit <https://broward.projectprogramit.net/tip/Overview>.
2. Click the “Reports” tab.
3. Next to the “Layer” search field, click the dropdown icon and select “Municipalities.”
4. Next to the “Feature” search field, click the dropdown icon and scroll to select your desired municipality.
5. Once selected, the table below will filter to display only projects within that municipal boundary. Click the “Run Report” button located above the table.
6. A new window will appear with display options.
 - Under “Sort By,” use the dropdown to choose your preferred sorting method.
 - Under “Format,” use the dropdown to select your desired report format.
7. Click the “Run Report” button in the bottom-right corner of the window.
8. A “Download” button will appear. Click it to open a new tab with a PDF of your customized report.
9. Download and enjoy your personalized municipal report!

For questions please contact Jihong Chen at chenj@browardmpo.org or (954) 876-0066.

Funding Legend

Fund Code	Fund Code Description	Funding Source
ACBR	ADVANCE CONSTRUCTION (BRT)	Federal
ACBZ	ADVANCE CONSTRUCTION (BRTZ)	Federal
ACFP	AC FREIGHT PROG (NFP)	Federal
ACID	ADV CONSTRUCTION SAFETY (HSID)	Federal
ACNP	ADVANCE CONSTRUCTION NHPP	Federal
ACNR	AC NAT HWY PERFORM RESURFACING	Federal
ACPR	AC - PROTECT GRANT PGM	Federal
ACSA	ADVANCE CONSTRUCTION (SA)	Federal
ACSS	ADVANCE CONSTRUCTION (SS, HSP)	Federal
ACSU	ADVANCE CONSTRUCTION (SU)	Federal
BNIR	INTRASTATE R/W & BRIDGE BONDS	R/W and Bridge Bonds
BRRP	STATE BRIDGE REPAIR & REHAB	State 100%
CD23	CONGRESS GF EARMARKS HIP 2023	Federal Earmark
CD24	CONGRESS GF EARMARKS HIP 2024	Federal Earmark
CIGP	COUNTY INCENTIVE GRANT PROGRAM	State 100%
CM	CONGESTION MITIGATION - AQ	Federal
D	UNRESTRICTED STATE PRIMARY	State 100%
DC	STATE PRIMARY PE CONSULTANTS	State 100%
DDR	DISTRICT DEDICATED REVENUE	State 100%
DEM	ENVIRONMENTAL MITIGATION	State 100%
DI	ST. - S/W INTER/INTRASTATE HWY	State 100%
DIH	STATE IN-HOUSE PRODUCT SUPPORT	State 100%
DIOH	STATE 100% - OVERHEAD	State 100%
DIS	STRATEGIC INTERMODAL SYSTEM	State 100%
DITS	STATEWIDE ITS - STATE 100%.	State 100%
DL	LOCAL FUNDS - PTO - BUDGETED	Local

Fund Code	Fund Code Description	Funding Source
DPTO	STATE - PTO	State 100%
DRA	REST AREAS - STATE 100%	State 100%
DS	STATE PRIMARY HIGHWAYS & PTO	State 100%
DSB2	EVERGLADES PKY/ALLIGATOR ALLEY	Toll/Turnpike
DSBD	I-95 EXPRESS LANES	Toll/Turnpike
DSBF	I-595	Toll/Turnpike
DSBG	I-75 ML TOLL CAP IMPROVEMENT	Toll/Turnpike
DSPC	SERVICE PATROL CONTRACT	State 100%
FAA	FEDERAL AVIATION ADMIN	Federal
FTA	FEDERAL TRANSIT ADMINISTRATION	Federal
FTAT	FHWA TRANSFER TO FTA (NON-BUD)	Federal Earmark
GFBR	GEN FUND BRIDGE REPAIR/REPLACE	Federal
GFBZ	GENERAL FUND BRIDGE OFF-SYSTEM	Federal
GFNP	NP FEDERAL RELIEF GENERAL FUND	Federal
GFSA	GF STPBG ANY AREA	Federal
GFSU	GF STPBG >200 (URBAN)	Federal
GMR	GROWTH MANAGEMENT FOR SIS	State 100%
HSP	SAFETY (HIWAY SAFETY PROGRAM)	Federal
IM	INTERSTATE MAINTENANCE	Federal
LF	LOCAL FUNDS	Local
NFP	NATIONAL FREIGHT PROGRAM	Federal
NHPP	IM, BRDG REPL, NATNL HWY-MAP21	Federal
NHTS	NATIONAL HWY TRAFFIC SAFETY	Federal
NSTP	NEW STARTS TRANSIT PROGRAM	State 100%
NSWR	2015 SB2514A-NEW STARTS TRANST	State 100%
PKBD	TURNPIKE MASTER BOND FUND	Toll/Turnpike
PKED	2012 SB1998-TURNPIKE FEEDER RD	State 100%
PKLF	LOCAL SUPPORT FOR TURNPIKE	Local
PKM1	TURNPIKE TOLL MAINTENANCE	Toll/Turnpike
PKYI	TURNPIKE IMPROVEMENT	Toll/Turnpike

Fund Code	Fund Code Description	Funding Source
PKYO	TURNPIKE TOLL COLLECTION/OPER.	Toll/Turnpike
PKYR	TURNPIKE RENEWAL & REPLACEMENT	Toll/Turnpike
PL	METRO PLAN (85% FA; 15% OTHER)	Federal
PORT	SEAPORTS	State 100%
PROT	PROTECT GRANT PROGRAM	Federal
REPE	REPURPOSED FEDERAL EARMARKS	Federal Earmark
RHH	RAIL HIGHWAY X-INGS - HAZARD	Federal
SA	STP, ANY AREA	Federal
SIB1	STATE INFRASTRUCTURE BANK	SIB
SIWR	2015 SB2514A-STRATEGIC INT SYS	State 100%
SPN	PROCEED FROM SPONSOR AGREEMENT	State 100%
STED	2012 SB1998-STRATEGIC ECON COR	State 100%
SU	STP, URBAN AREAS > 200K	Federal
TALT	TRANSPORTATION ALTS- ANY AREA	Federal
TALU	TRANSPORTATION ALTS- >200K	Federal
TDTF	TRANS DISADV -TRUST FUND	State 100%
TDTF/TDDR	TRANS DISADV -TRUST FUND/DDR USE	State 100%
TM02	EVERGLADES PARKWAY	Toll/Turnpike
TMBD	I-95 EXPRESS LANES	Toll/Turnpike
TMBG	I-75 ML TOLL MAINTENANCE	Toll/Turnpike
TO02	EVERGLADES PARKWAY	Toll/Turnpike
TO10	SAWGRASS EXPRESSWAY	Toll/Turnpike
TOBD	I-95 EXPRESS LANES	Toll/Turnpike
TOBF	I-595	Toll/Turnpike
TOBG	I-75 ML TOLL OPERATIONS	Toll/Turnpike
TRIP	TRANS REGIONAL INCENTIVE PROGM	State 100%
TRWR	2015 SB2514A-TRAN REG INCT PRG	State 100%

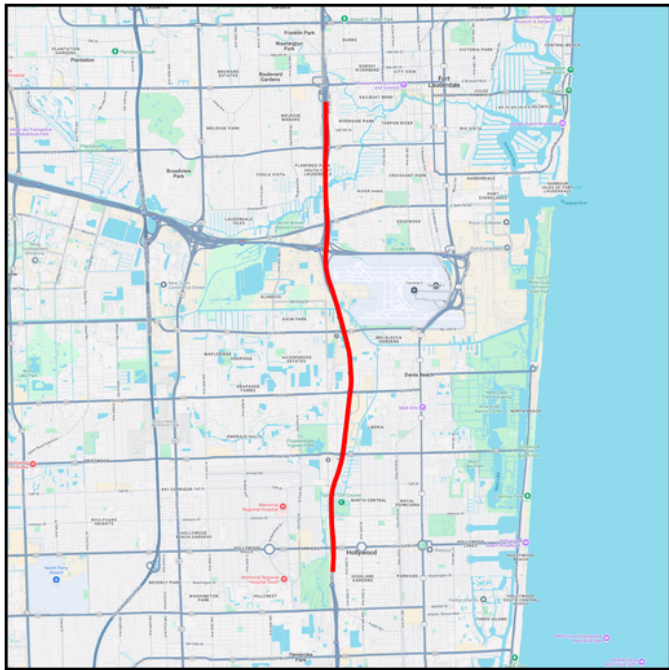
Phase Code Legend

Phase Abbreviation	Phase Group
ADM	ADMINISTRATION
CAP	CAPITAL
CST	CONSTRUCTION
DSB	DESIGN BUILD
ENV	ENVIRONMENTAL
FLOAT	Floating Funds
INC	CONTRACT INCENTIVES
MNT	BRDG/RDWY/CONTRACT MAINT
OPS	OPERATIONS
PDE	P D & E
PE	PRELIMINARY ENGINEERING
PLN	PLANNING
ROW	RIGHT OF WAY
RPY	REPAYMENTS
RRU	RAILROAD & UTILITIES

Section 1 - HIGHWAYS

4093544 - SR-9/I-95 FROM S OF SR-820/HOLLYWOOD BLVD TO DAVIE BLVD

SIS



Type of Work:		LANDSCAPING		Length:		7.84	
Lead Agency:		MANAGED BY FDOT		MTP ID/Pg.:		PG112	
Phase	Fund Source	2026	2027	2028	2029	2030	Total
CST	DDR	3,407,216	0	0	0	0	3,407,216
CST	DIH	119,777	0	0	0	0	119,777
Total		3,526,993	0	0	0	0	3,526,993

Prior Cost <2026: 609,779

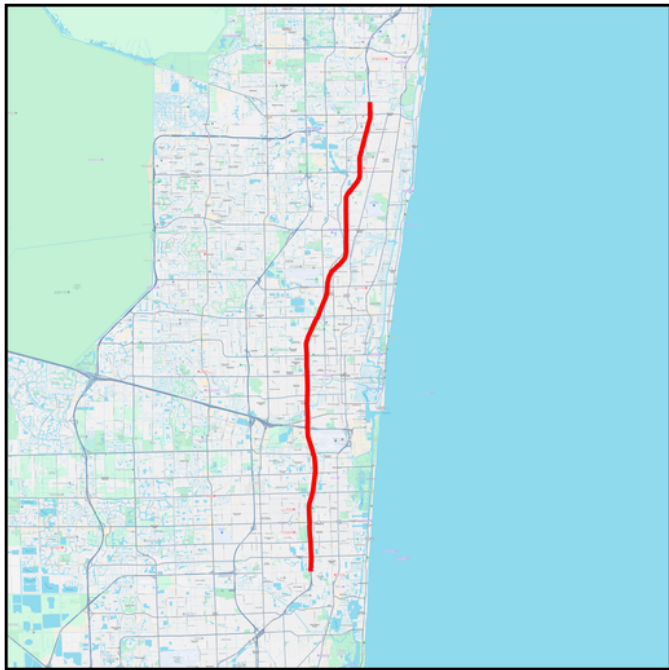
Future Cost >2031: 0

Total Project Cost: 4,136,772

Project Description:

4249332 - I-95 EXPRESS TOLL OPERATIONS BROWARD COUNTY

Non-SIS



Type of Work:		TOLL COLLECTION			Length:		0.0	
Lead Agency:		MANAGED BY FDOT			MTP ID/Pg.:		TI389	
Phase	Fund Source	2026	2027	2028	2029	2030	Total	
OPS	TOBD	3,092,458	3,160,462	3,356,046	3,354,376	3,506,644	16,469,986	
Total		3,092,458	3,160,462	3,356,046	3,354,376	3,506,644	16,469,986	

Prior Cost <2026: 4,805,874

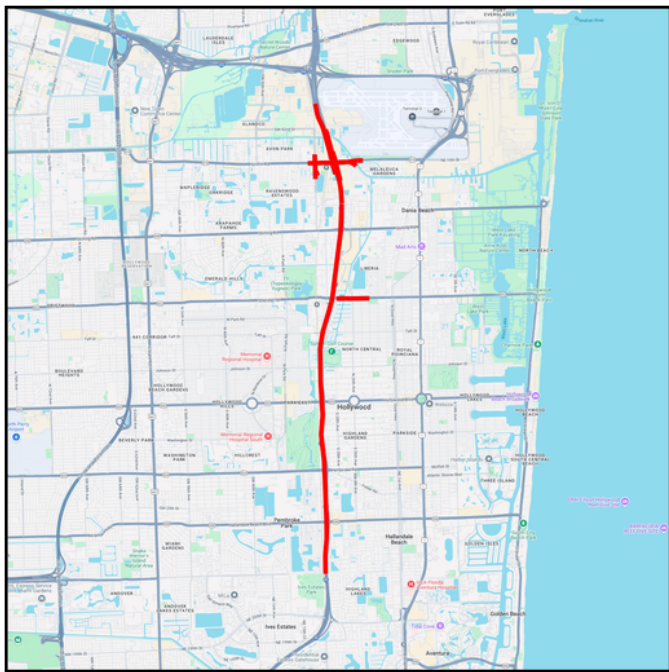
Future Cost >2031: 0

Total Project Cost: 21,275,860

Project Description:

4391701 - SR-9/I-95 FROM MIAMI-DADE/BROWARD COUNTY LINE TO NORTH OF GRIFFIN ROAD

SIS



Type of Work:		INTERCHANGE JUSTIFICA/MODIFICA		Length:	13.183		
Lead Agency:		MANAGED BY FDOT		MTP ID/Pg.:	SI022		
Phase	Fund Source	2026	2027	2028	2029	2030	Total
ENV	ACNP	0	20,000	0	0	0	20,000
Total		0	20,000	0	0	0	20,000

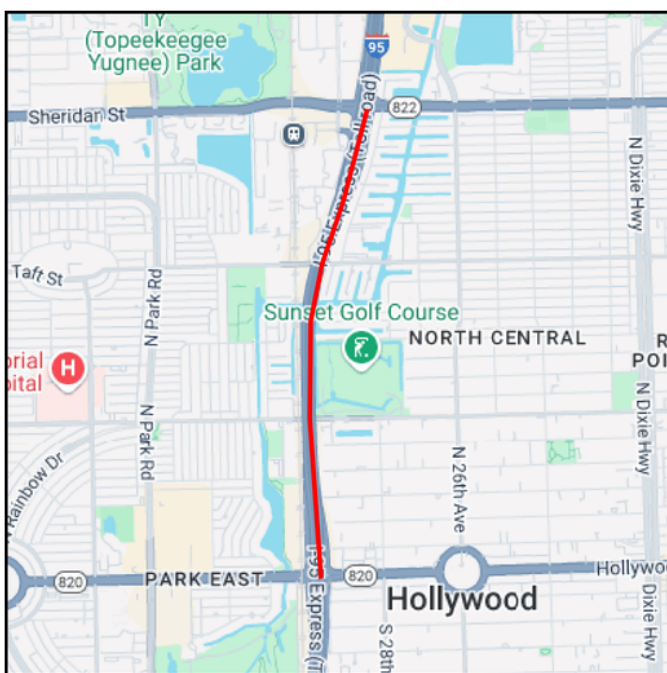
Prior Cost <2026: 8,680,441

Future Cost >2031: 85,941,087

Total Project Cost: 94,641,528

Project Description: INTERCHANGE IMPROVEMENTS:SHERIDAN ST, STIRLING & GRIFFIN RD MANAGED LANES INGRESS/EGRESS IMPROVEMENTS: SR-9/I-95 NORTH OF IVES DAIRY RD TO N. OF GRIFFIN RD 2022 MPO ROADWAY PRIORITY #21 (LFA WITH BROWARD COUNTY PHASE 22-01;I-95/GRIFFIN RD-SURTAX)

4391703 - SR-9/I-95 FROM N OF SR-820/HOLLYWOOD TO N OF SR-822/ SHERIDAN ST

SIS

Type of Work: INTERCHANGE JUSTIFICA/MODIFICA

Length: 0.0

Lead Agency: MANAGED BY FDOT

MTP ID/Pg.: SI006

Phase	Fund Source	2026	2027	2028	2029	2030	Total
PE	ACNP	0	8,010,000	0	0	0	8,010,000
Total		0	8,010,000	0	0	0	8,010,000

Prior Cost <2026: 0

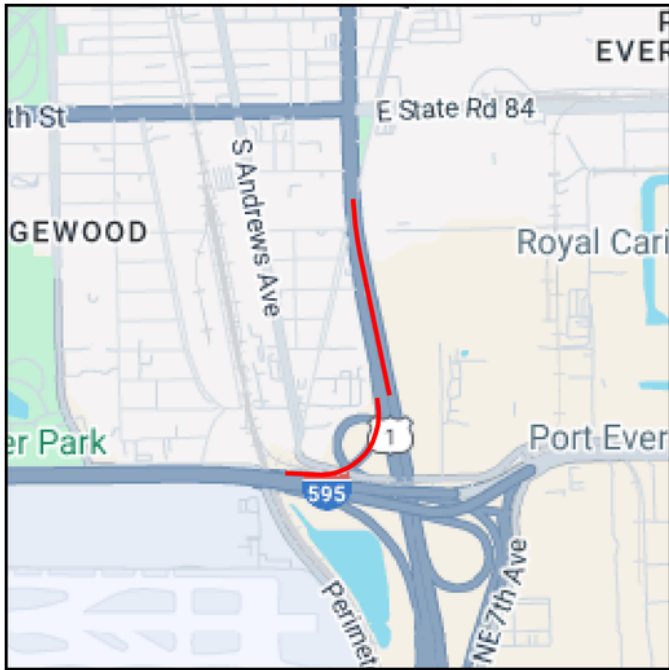
Future Cost >2031: 0

Total Project Cost: 8,010,000

Project Description:

4435891 - SR-5/US-1 SOUTH BOUND ON RAMP TO WEST BOUND I-595

SIS



Type of Work:		WIDEN/RESURFACE EXIST LANES			Length:		0.921	
Lead Agency:		MANAGED BY FDOT			MTP ID/Pg.:		TI001	
Phase	Fund Source	2026	2027	2028	2029	2030	Total	
CST	DDR	0	0	0	0	4,725,820	4,725,820	
CST	ACFP	0	0	0	0	9,869,580	9,869,580	
PE	CD24	600,000	0	0	0	0	600,000	
RRU	DDR	0	0	0	800,000	0	800,000	
Total		600,000	0	0	800,000	14,595,400	15,995,400	

Prior Cost <2026: 3,079,139

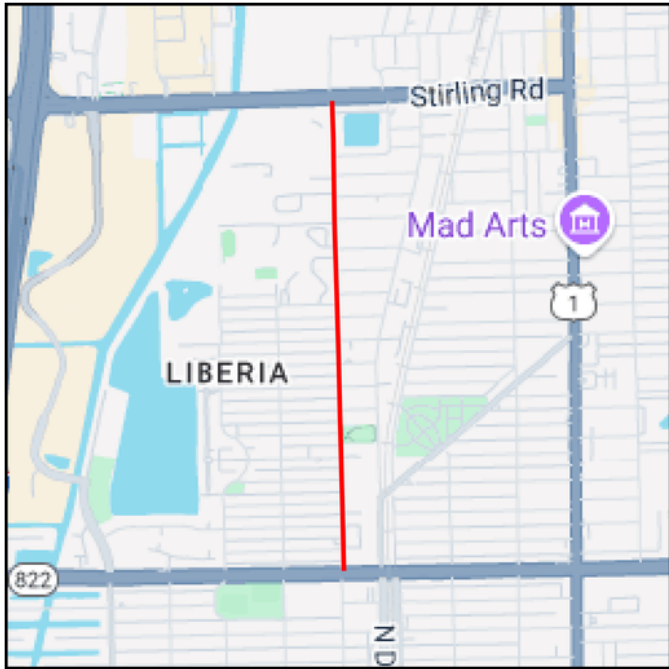
Future Cost >2031: 0

Total Project Cost: 19,074,539

Project Description: INCLUDES THE IMPROVEMENTS FOR SR-5/US-1 AT 28TH STREET INTERSECTION.

4455261 - NORTH 22ND/SW 12TH AVENUE FROM SHERIDAN STREET TO STIRLING ROAD

Non-SIS



Type of Work:		BIKE LANE/SIDEWALK		Length:		1.027	
Lead Agency:		MANAGED BY FDOT		MTP ID/Pg.:		TI355	
Phase	Fund Source	2026	2027	2028	2029	2030	Total
CST	LF	25,906	0	0	0	0	25,906
CST	SU	3,264,988	0	0	0	0	3,264,988
CST	TALU	463,974	0	0	0	0	463,974
Total		3,754,868	0	0	0	0	3,754,868

Prior Cost <2026: 677,302

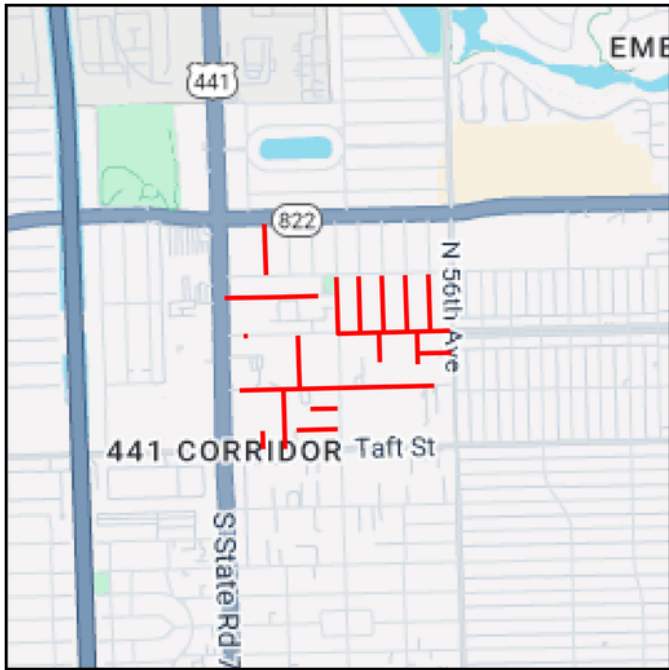
Future Cost >2031: 0

Total Project Cost: 4,432,170

Project Description: 2022 MPO CSLIP PRIORITY #8; INSTALLATION OF PEDESTRIAN LEVEL LIGHTING AT BOTH SIDES; SHARROW BIKE FACILITY SIGNAGE AND TRAVEL LANE PAVEMENT MARKINGS; RAISED INTERSECTIONS TO PROVIDE FOR CROSSWALKS, DRAINAGE, AND DETECHABLE WARNINGS. FDOT IS ADMINISTERING THE PROJECT ON BEHALF OF THE CITY OF DANIA BEACH AND CITY OF HOLLYWOOD.

4455341 - CITY OF HOLLYWOOD - VARIOUS LOCATIONS

Non-SIS



Type of Work:SIDEWALKLength:5.991

Lead Agency:MANAGED BY CITY OF HOLLYWOODMTP ID/Pg.:TI361

Phase	Fund Source	2026	2027	2028	2029	2030	Total
CST	TALU	0	1,666,410	0	0	0	1,666,410
Total		0	1,666,410	0	0	0	1,666,410

Prior Cost <2026:281,902

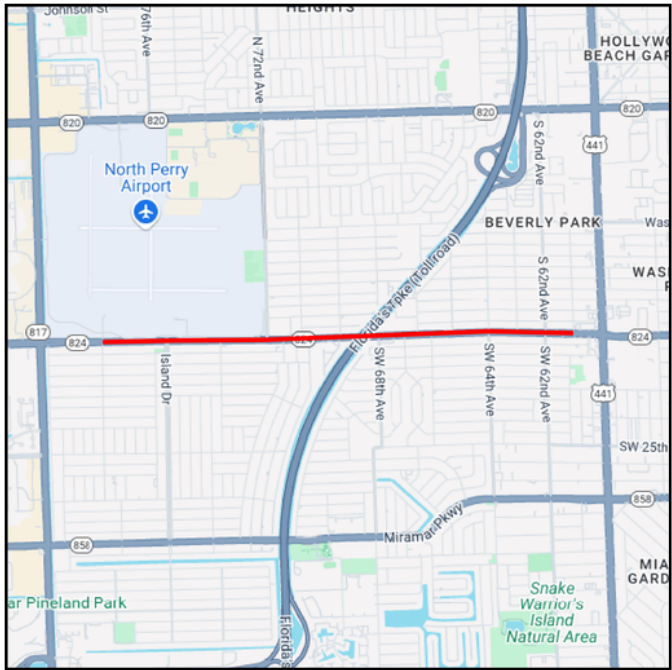
Future Cost >2031:0

Total Project Cost:1,948,312

Project Description:2021 MPO CSLIP PRIORITY #21 LAP WITH CITY OF HOLLYWOOD SR7 SHERIDAN PARK AND HWY ACRES SIDEWALK PROJECT; PROVIDE SIDEWALK CONNECTIVITY AT APPROX. 24 LOCATIONS

4463721 - SR-824/PEMBROKE RD FROM EAST OF OLEANDER DR TO EAST OF SOUTH 61ST AVE

Non-SIS



Type of Work: RESURFACING

Lead Agency: MANAGED BY FDOT

Length: 2.09

MTP ID/Pg.: PG268

Phase	Fund Source	2026	2027	2028	2029	2030	Total
CST	DDR	0	1,295,832	0	0	0	1,295,832
CST	DIH	0	96,848	0	0	0	96,848
CST	ACNR	0	5,283,221	0	0	0	5,283,221
Total		0	6,675,901	0	0	0	6,675,901

Prior Cost <2026: 865,251

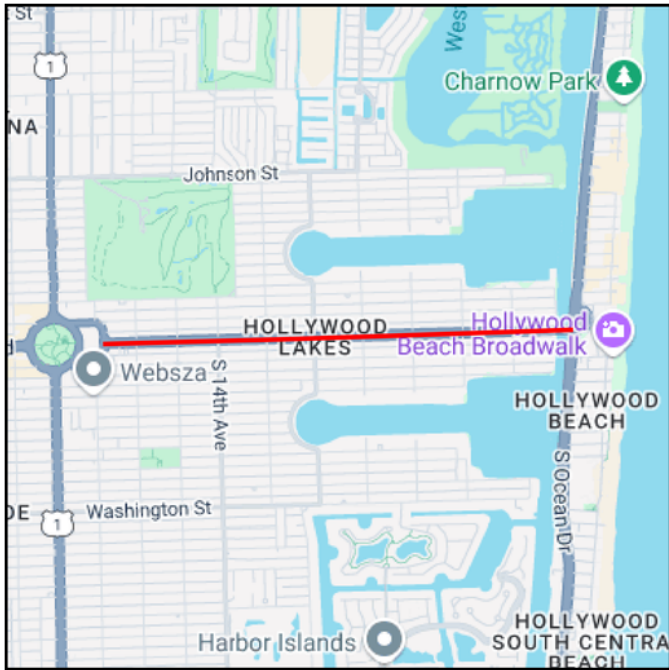
Future Cost >2031: 0

Total Project Cost: 7,541,152

Project Description:

4481322 - SR-820/HOLLYWOOD BLVD FROM SR-5/ US-1 TO SR-A1A

Non-SIS



Type of Work:		PD&E/EMO STUDY		Length:		1.224	
Lead Agency:		MANAGED BY FDOT		MTP ID/Pg.:		TI195	
Phase	Fund Source	2026	2027	2028	2029	2030	Total
PDE	DDR	250,000	0	0	0	0	250,000
Total		250,000	0	0	0	0	250,000

Prior Cost <2026: 0

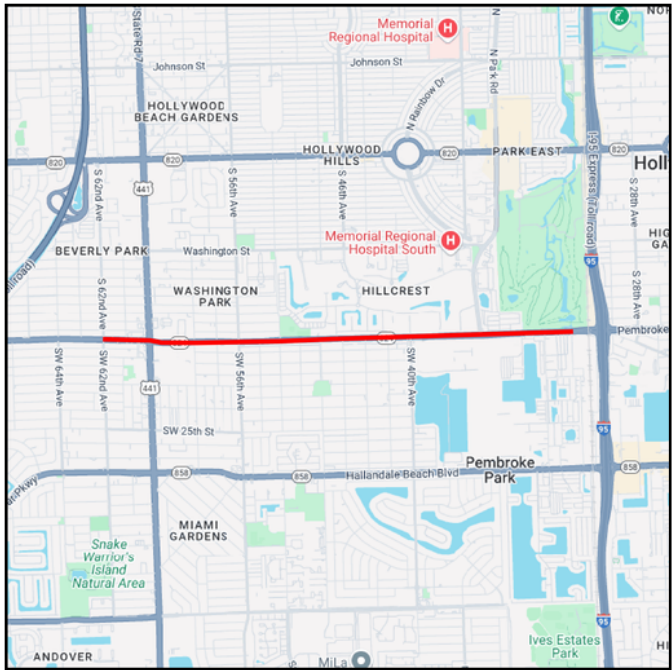
Future Cost >2031: 0

Total Project Cost: 250,000

Project Description: 2025 MPO ROADWAY PRIORITY #8 - Infrastructure Hardening FEASIBILITY STUDY FDOT ADMINISTERED

4484001 - SR-824 / PEMBROKE ROAD FROM EAST OF SW 62ND AVENUE TO SW 31ST AVENUE

Non-SIS



Type of Work:		RESURFACING		Length:		2.401	
Lead Agency:		MANAGED BY FDOT		MTP ID/Pg.:		PG268	
Phase	Fund Source	2026	2027	2028	2029	2030	Total
CST	DDR	0	0	0	2,024,443	0	2,024,443
CST	DIH	0	0	0	132,909	0	132,909
CST	SA	0	0	0	3,874,279	0	3,874,279
CST	ACSS	0	0	0	2,430,773	0	2,430,773
CST	ACNR	0	0	0	4,108,201	0	4,108,201
PE	DDR	319,437	0	0	0	0	319,437
Total		319,437	0	0	12,570,605	0	12,890,042

Prior Cost <2026: 1,208,759

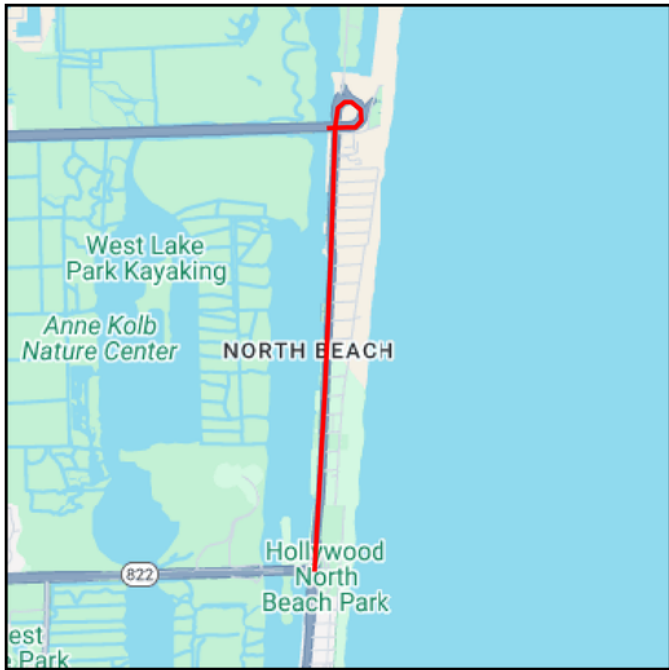
Future Cost >2031: 0

Total Project Cost: 14,098,801

Project Description:

4484021 - SR-A1A FROM SHERIDAN STREET TO E DANIA BEACH BLVD

Non-SIS



Type of Work:		RESURFACING		Length:		1.247	
Lead Agency:		MANAGED BY FDOT		MTP ID/Pg.:		PG268	
Phase	Fund Source	2026	2027	2028	2029	2030	Total
CST	DDR	0	0	900,378	0	0	900,378
CST	DIH	0	0	102,647	0	0	102,647
CST	ACNR	0	0	3,201,095	0	0	3,201,095
CST	ACPR	0	0	1,619,006	0	0	1,619,006
Total		0	0	5,823,126	0	0	5,823,126

Prior Cost <2026: 608,655

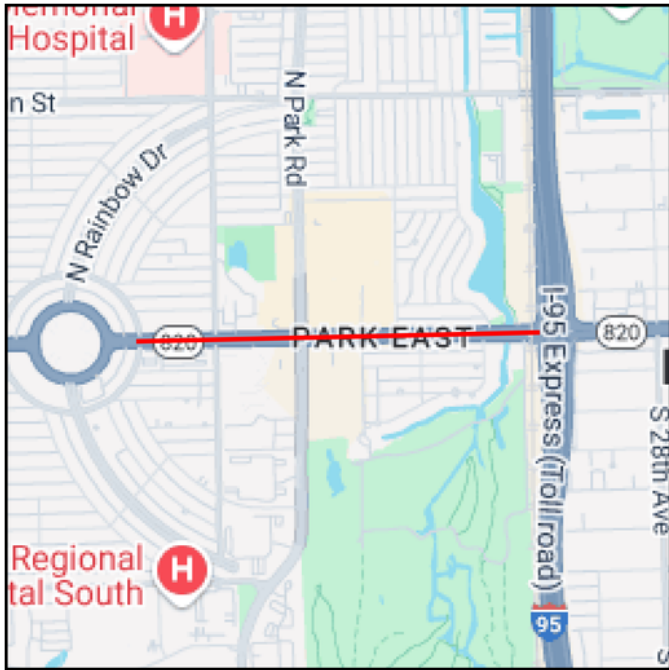
Future Cost >2031: 0

Total Project Cost: 6,431,781

Project Description:

4484041 - SR-820/HOLLYWOOD BLVD FROM S 44TH AVENUE TO WEST OF I-95

SIS



Type of Work:		RESURFACING		Length:		1.555	
Lead Agency:		MANAGED BY FDOT		MTP ID/Pg.:		PG268	
Phase	Fund Source	2026	2027	2028	2029	2030	Total
CST	DDR	0	0	0	426,342	0	426,342
CST	DIH	0	0	0	121,477	0	121,477
CST	ACNR	0	0	0	4,088,705	0	4,088,705
CST	ACPR	0	0	0	871,450	0	871,450
Total		0	0	0	5,507,974	0	5,507,974

Prior Cost <2026: 880,057

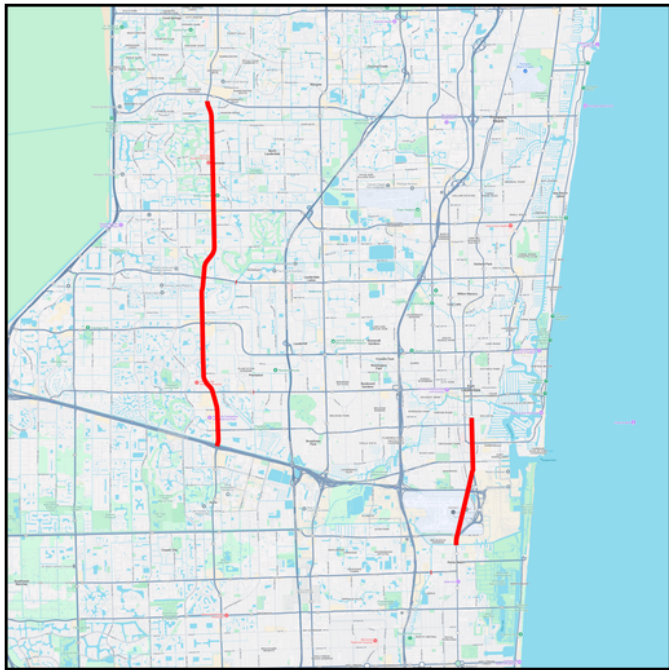
Future Cost >2031: 0

Total Project Cost: 6,388,031

Project Description:

4492431 - COUNTYWIDE SONOVOID SLAB BRIDGE REHABILITATION

Non-SIS



Type of Work:		BRIDGE-REPAIR/REHABILITATION			Length:		0.04	
Lead Agency:		MANAGED BY FDOT			MTP ID/Pg.:		PG268	
Phase	Fund Source	2026	2027	2028	2029	2030	Total	
CST	BRRP	2,756,353	0	0	0	0	2,756,353	
CST	DIH	26,046	0	0	0	0	26,046	
Total		2,782,399	0	0	0	0	2,782,399	

Prior Cost <2026: 1,326,008

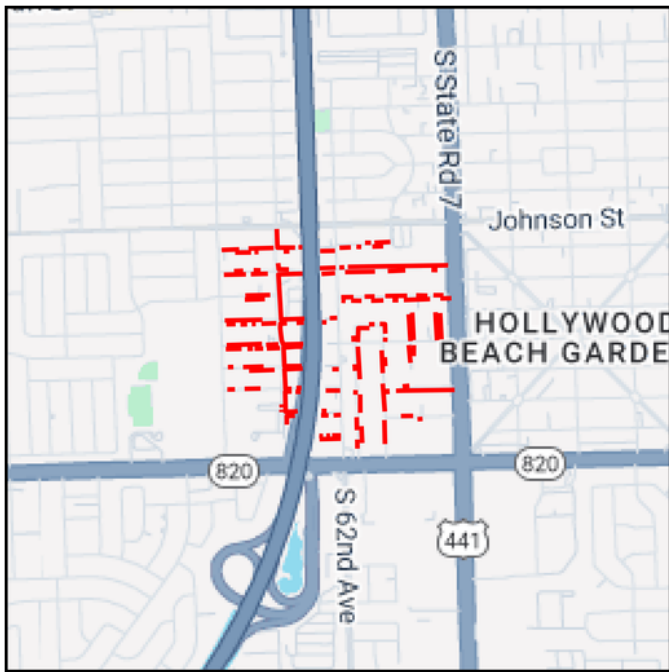
Future Cost >2031: 0

Total Project Cost: 4,108,407

Project Description: ADDRESSING INDEPENDENT SLAB MOVEMENT BETWEEN SONOVOID SLAB UNITS USING ULTRA HIGH PERFORMANCE CONCRETE JOINT REPAIR.

4497171 - NEW SIDEWALKS VARIOUS LOCATIONS IN HOLLYWOOD'S GRACEWOOD NEIGHBORHOOD

Non-SIS



Type of Work:		SIDEWALK	Length:		2.971		
Lead Agency:		MANAGED BY CITY OF HOLLYWOOD	MTP ID/Pg.:		TI372		
Phase	Fund Source	2026	2027	2028	2029	2030	Total
CST	SU	0	0	0	5,000	0	5,000
CST	TALU	0	0	0	2,003,095	0	2,003,095
PE	TALU	336,350	0	0	0	0	336,350
Total		336,350	0	0	2,008,095	0	2,344,445

Prior Cost <2026: 2,500

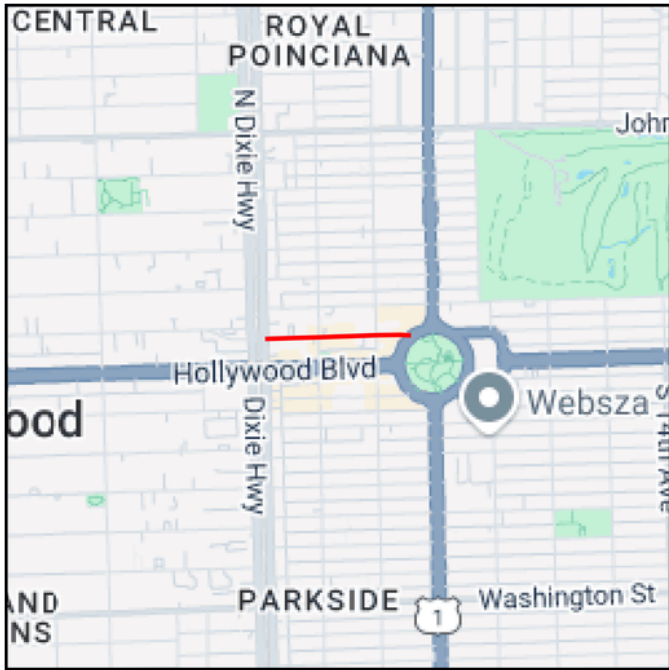
Future Cost >2031: 0

Total Project Cost: 2,346,945

Project Description: 2024 MPO CSLIP PRIORITY #4 CYCLE 5.CONSTRUCT NEW 5'-0" WIDE CONCRETE SIDEWALK WITH CURB RAMPS TO FILL-IN AND CONNECT TO EXISTING SIDEWALKS WITHIN THE GRACEWOOD NEIGHBORHOOD. PROPOSED SIDEWALKS WILL BE INSTALLED AT VARIOUS LOCATIONS WITHIN THE BOUNDARIES OF JOHNSON ST TO THE NORTH, HOLLYWOOD BLVD TO THE SOUTH,SR-7 TO THE EAST & N 64TH AVE TO THE WEST.

4507901 - TYLER STREET FROM NORTH 21ST AVENUE TO NORTH YOUNG CIRCLE

Non-SIS



Type of Work:BIKE LANE/SIDEWALKLength:0.31

Lead Agency:MANAGED BY CITY OF HOLLYWOODMTP ID/Pg.: TI375

Phase	Fund Source	2026	2027	2028	2029	2030	Total
CST	LF	0	0	0	0	1,461,918	1,461,918
CST	SU	0	0	0	0	3,430,460	3,430,460
PE	SU	0	299,052	0	0	0	299,052
Total		0	299,052	0	0	4,892,378	5,191,430

Prior Cost <2026:0

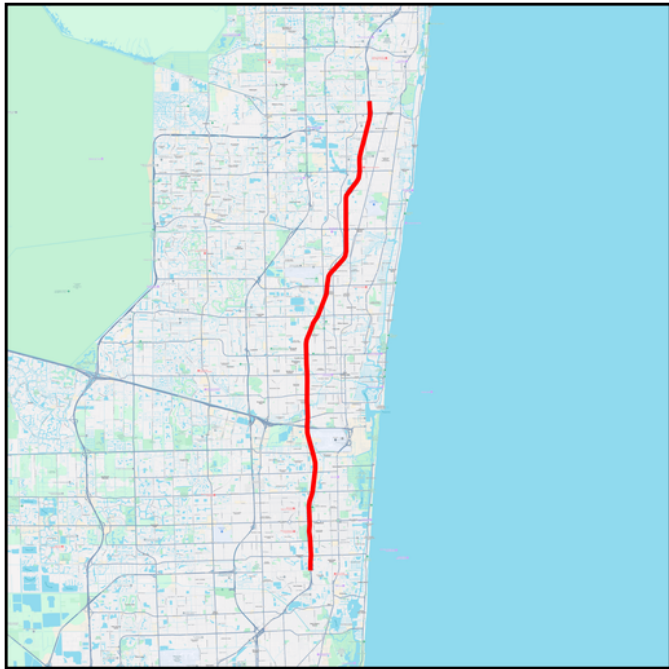
Future Cost >2031:0

Total Project Cost:5,191,430

Project Description: 2025 MPO CSLIP PRIORITY #2 CYCLE 6 LAP W/CITY OF HOLLYWOOD

4520691 - SR-9/I-95 TRUCK MOBILITY & SAFETY ENHANCEMENTS IN BROWARD & PALM BCH.

SIS



Type of Work:		FEASIBILITY STUDY			Length:		0.0	
Lead Agency:		MANAGED BY FDOT			MTP ID/Pg.:		TI405	
Phase	Fund Source	2026	2027	2028	2029	2030	Total	
PLN	ACFP	0	0	1,755,000	0	0	1,755,000	
Total		0	0	1,755,000	0	0	1,755,000	

Prior Cost <2026: 0

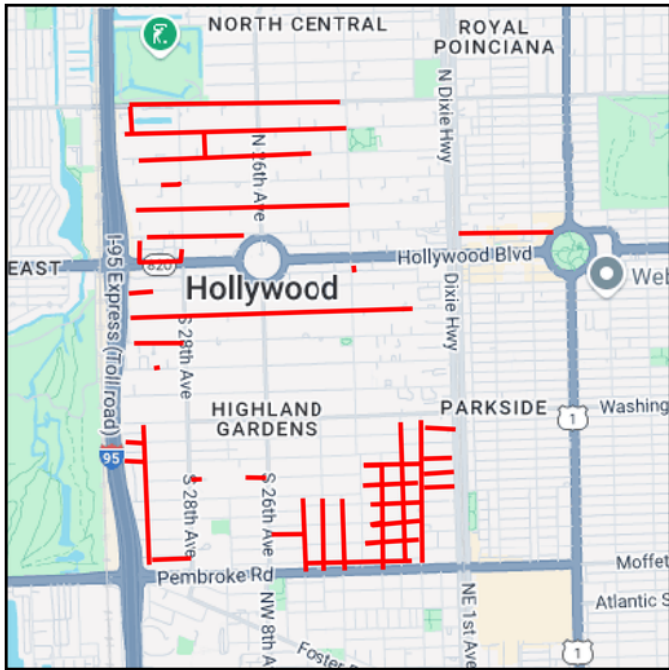
Future Cost >2031: 0

Total Project Cost: 1,755,000

Project Description: TSM&O TRUCK DETECTION, RAMPS SIGNAL SYSTEM LIMITS 24.34 / 8.76

4533391 - CITY OF HOLLYWOOD SIDEWALK AT VARIOUS LOCATIONS

Non-SIS



Type of Work:		BIKE PATH/TRAIL		Length:		11.194	
Lead Agency:		MANAGED BY CITY OF HOLLYWOOD		MTP ID/Pg.:		TI381	
Phase	Fund Source	2026	2027	2028	2029	2030	Total
CST	LF	0	0	0	0	298,655	298,655
CST	SU	0	0	0	0	3,529,127	3,529,127
PE	SU	0	452,982	0	0	0	452,982
Total		0	452,982	0	0	3,827,782	4,280,764

Prior Cost <2026: 0

Future Cost >2031: 0

Total Project Cost: 4,280,764

Project Description: 2025 MPO PRIORITY #4 CSLIP PROGRAM

4533901 - SR-820 HOLLYWOOD BLVD - MP SX1019.84

SIS



Type of Work:		RAIL SAFETY PROJECT		Length:		0.011	
Lead Agency:		MANAGED BY FDOT		MTP ID/Pg.:		TI151	
Phase	Fund Source	2026	2027	2028	2029	2030	Total
RRU	DDR	0	1,113,125	0	0	0	1,113,125
Total		0	1,113,125	0	0	0	1,113,125

Prior Cost <2026: 168,685

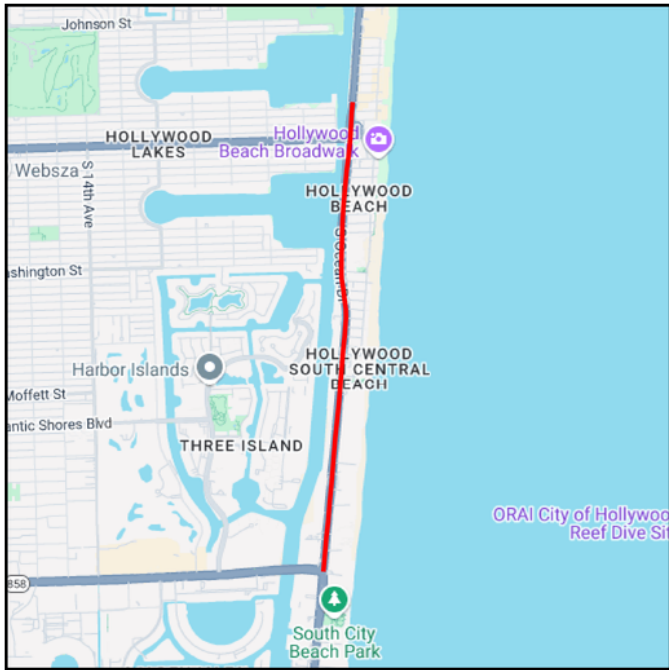
Future Cost >2031: 0

Total Project Cost: 1,281,810

Project Description:

4534312 - SR-A1A FROM SOUTH OF ARIZONA ST TO COUNTYLINE ROAD

Non-SIS



Type of Work: PD&E/EMO STUDY

Lead Agency: MANAGED BY FDOT

Length: 1.931

MTP ID/Pg.: TI217

Phase	Fund Source	2026	2027	2028	2029	2030	Total
PDE	DDR	0	0	250,000	0	0	250,000
Total		0	0	250,000	0	0	250,000

Prior Cost <2026: 0

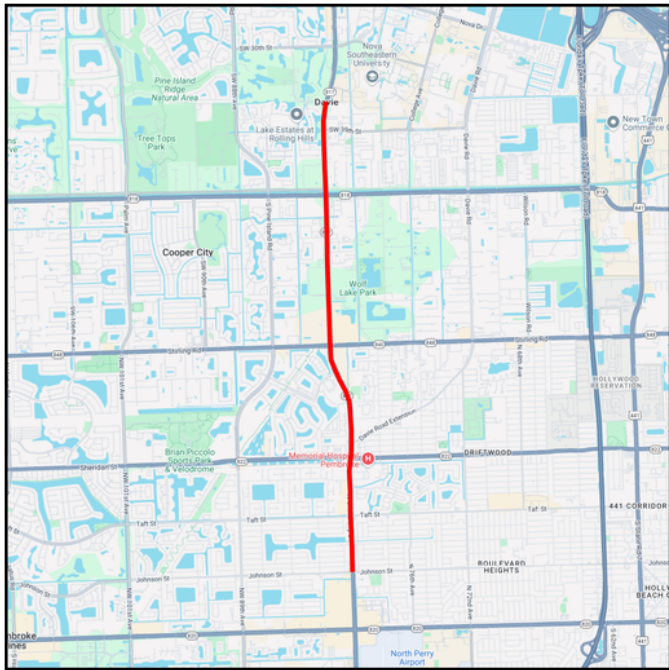
Future Cost >2031: 0

Total Project Cost: 250,000

Project Description: 2024 MPO ROADWAY PRIORITY #11 - Infrastructure Hardening FEASIBILITY STUDY FDOT ADMINISTERED

4553151 - SR-817/UNIVERSITY DRIVE FR. N. OF JOHNSON ST TO N. OF SW 36TH ST

Non-SIS



Type of Work:BIKE LANE/SIDEWALK

Lead Agency:MANAGED BY FDOT

Length:2.185

MTP ID/Pg.:PG112

Phase	Fund Source	2026	2027	2028	2029	2030	Total
PE	DDR	0	0	0	0	2,000,000	2,000,000
PE	DIH	0	0	0	0	20,000	20,000
Total		0	0	0	0	2,020,000	2,020,000

Prior Cost <2026:0

Future Cost >2031:0

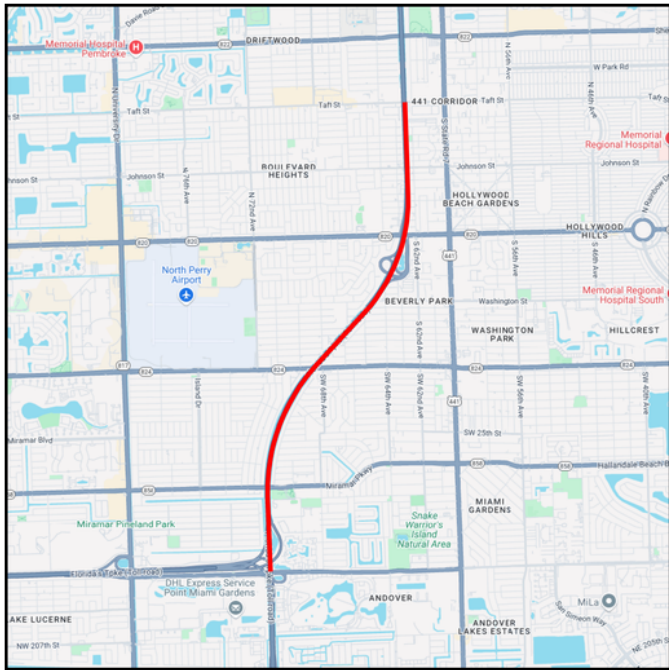
Total Project Cost:2,020,000

Project Description:

Section 2 - TURNPIKE

4462231 - TSM&O ADD AUX LANES TO S TPK(SR91) IN BROWARD CNTY, MP 47-51

SIS



Type of Work:ADD AUXILIARY LANE(S)

Lead Agency:MANAGED BY FDOT

Length:3.5

MTP ID/Pg.:TI321

Phase	Fund Source	2026	2027	2028	2029	2030	Total
CST	PKYI	2,183,941	0	0	0	0	2,183,941
INC	PKYI	0	0	7,000,000	0	0	7,000,000
Total		2,183,941	0	7,000,000	0	0	9,183,941

Prior Cost <2026: 135,159,876

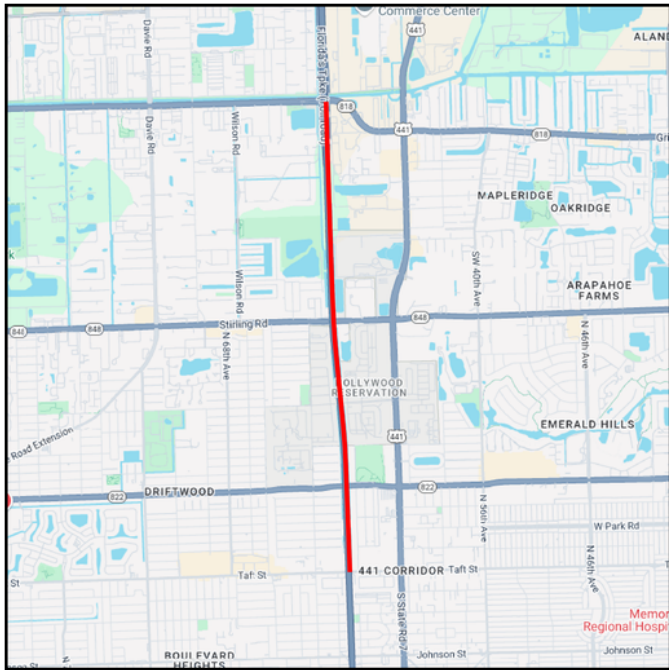
Future Cost >2031: 0

Total Project Cost: 144,343,817

Project Description:

4462241 - TSM&O ADD AUX LANES TO S TPK(SR91) IN BROWARD CNTY, MP 51-54

SIS



Type of Work:		ADD AUXILIARY LANE(S)			Length:	3.5	
Lead Agency:		MANAGED BY FDOT			MTP ID/Pg.:	TI322	
Phase	Fund Source	2026	2027	2028	2029	2030	Total
CST	PKYI	1,668,681	10,620	0	0	0	1,679,301
Total		1,668,681	10,620	0	0	0	1,679,301

Prior Cost <2026: 115,799,640

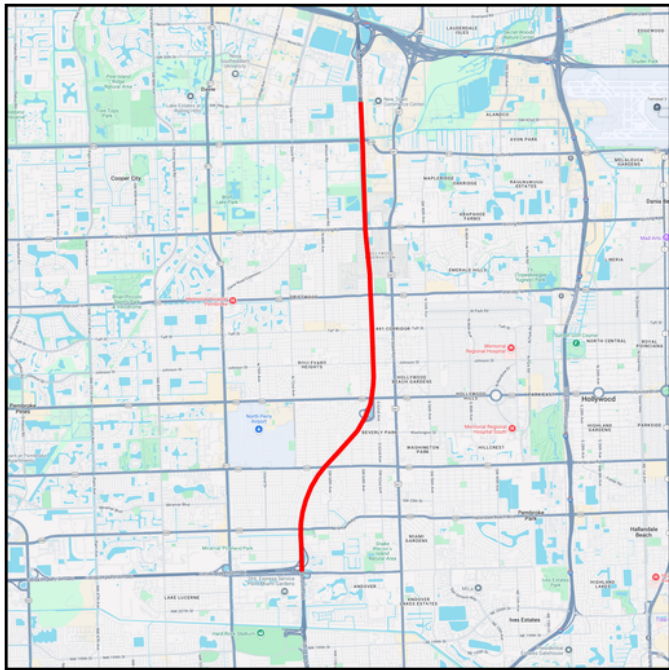
Future Cost >2031: 0

Total Project Cost: 117,478,941

Project Description:

4497091 - PD&E WIDEN TPK (SR 91) FROM TPK EXT TO I-595 (MP 47.5-54.5)

SIS



Type of Work:		PD&E/EMO STUDY		Length:		7.254	
Lead Agency:		MANAGED BY FDOT		MTP ID/Pg.:		TI324	
Phase	Fund Source	2026	2027	2028	2029	2030	Total
PDE	PKYI	500,000	0	4,500,000	0	0	5,000,000
Total		500,000	0	4,500,000	0	0	5,000,000

Prior Cost <2026: 1,500

Future Cost >2031: 0

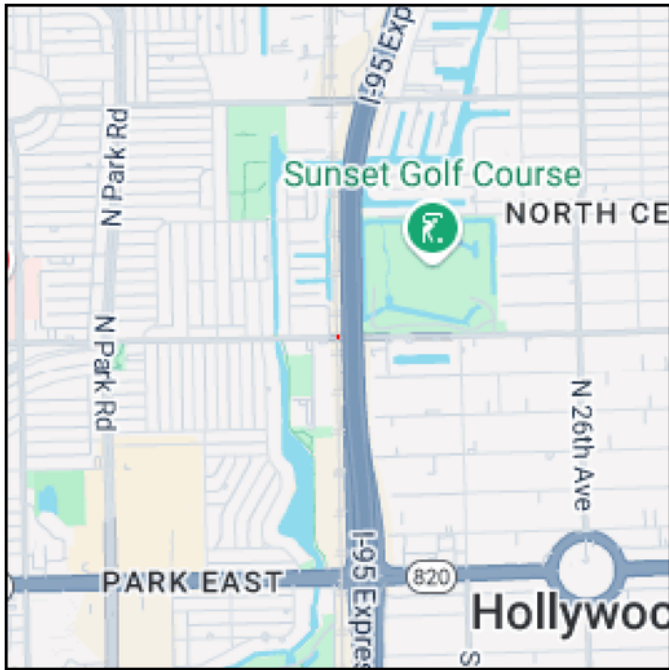
Total Project Cost: 5,001,500

Project Description:

Section 3 - FLP: TRANSIT

4455182 - SFRTA RAILROAD CROSSING IMPROVEMENTS

Non-SIS



Type of Work:		RAILROAD CROSSING		Length:		0.0	
Lead Agency:		MANAGED BY SFRTA		MTP ID/Pg.:		BM185	
Phase	Fund Source	2026	2027	2028	2029	2030	Total
CAP	FTAT	819,950	0	0	0	0	819,950
CAP	TALT	819,950	0	0	0	0	819,950
Total		1,639,900	0	0	0	0	1,639,900

Prior Cost <2026:

0

Future Cost >2031:

0

Total Project Cost:

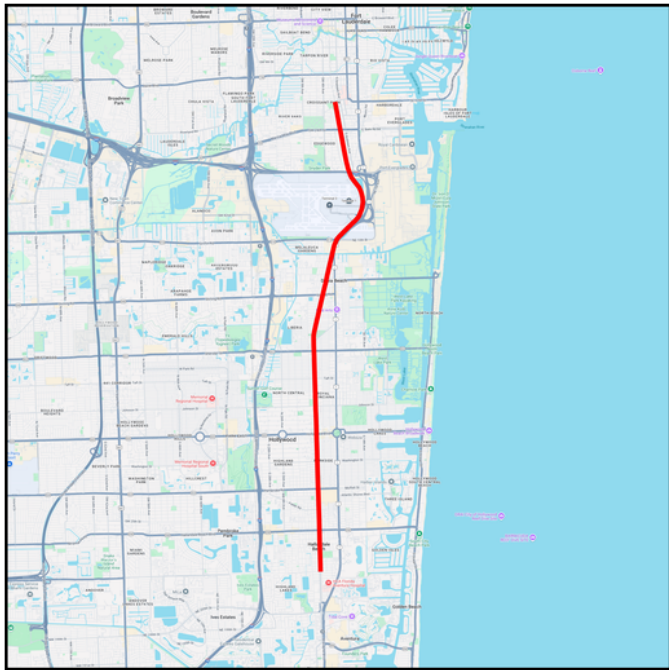
1,639,900

Project Description:

2021 MPO REV PRIORITY #8 SFRTA RAILROAD CROSSING IMPROVEMENT -SIGNAL EQUIPMENT. LARGE URBAN AREA MIAMI UZA - SECTION 5307 - TRANSFER TO FTA

4522401 - BROWARD COMMUTER RAIL (BCR) SOUTH

Non-SIS



Type of Work: URBAN CORRIDOR IMPROVEMENTS Length: 0.0

Lead Agency: MANAGED BY BROWARD COUNTY MTP ID/Pg.: TI292

Phase	Fund Source	2026	2027	2028	2029	2030	Total
CAP	FTA	71,706,000	47,294,000	29,500,000	0	0	148,500,000
CAP	LF	35,853,000	23,647,000	14,750,000	0	0	74,250,000
CAP	NSTP	22,527,800	14,875,000	6,800,800	0	0	44,203,600
CAP	NSWR	13,325,200	8,772,000	7,949,200	0	0	30,046,400
Total		143,412,000	94,588,000	59,000,000	0	0	297,000,000

Prior Cost <2026: 0

Future Cost >2031: 0

Total Project Cost: 297,000,000

Project Description: FTA funds shown on the project are contingent on securing FTA Small Starts Grant. Based on Title 23 CFR A A 450.326 (j), the FTA funding is displayed for illustrative purposes only. LF funds were approved at the June 13, 2023 Broward County Commission Regular Meeting (Item 18).

Section 4 - FLORIDA RAIL ENTERPRISE

4543451 - FEC FROM MIAMI-DADE/BROWARD LINE TO PALM BEACH/MARTIN COUNTY LINE

Non-SIS



Type of Work:		PTO STUDIES		Length:		0.0	
Lead Agency:		MANAGED BY FDOT		MTP ID/Pg.:		PG114	
Phase	Fund Source	2026	2027	2028	2029	2030	Total
PDE	DPTO	4,500,000	0	0	0	0	4,500,000
Total		4,500,000	0	0	0	0	4,500,000

Prior Cost <2026: 650,000

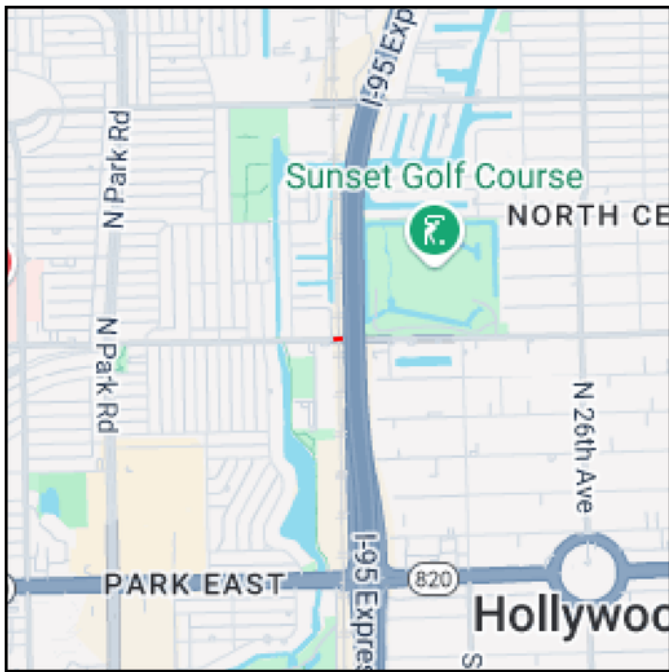
Future Cost >2031: 0

Total Project Cost: 5,150,000

Project Description:

4537811 - JOHNSON STREET CROSSING AT RAIL CROSSING

Non-SIS



Type of Work:		RAIL REVENUE/OPERATIONA IMPR			Length:	0.0	
Lead Agency:		MANAGED BY FDOT			MTP ID/Pg.:	PG114	
Phase	Fund Source	2026	2027	2028	2029	2030	Total
PDE	DPTO	127,490	0	0	0	0	127,490
Total		127,490	0	0	0	0	127,490

Prior Cost <2026: 0

Future Cost >2031: 0

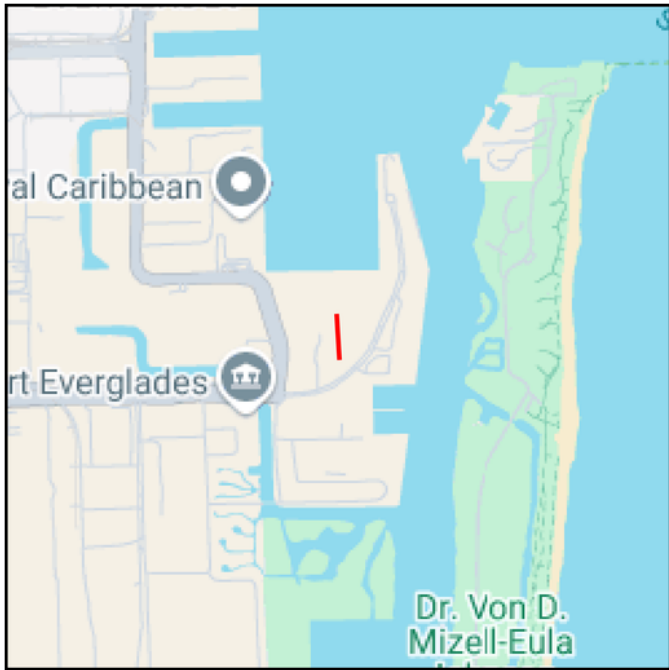
Total Project Cost: 127,490

Project Description: SFRC CORRIDOR STUDY OF CROSSILING ELIMINATION AT JOHNSON ST

Section 6 - FLP: INTERMODAL

4552731 - PORT EVERGLADES SEAPORT - NEW BULKHEAD AT BERTHS 14 & 15

SIS



Type of Work:		SEAPORT CAPACITY PROJECT		Length:		0.0	
Lead Agency:		Responsible Agency Not Available		MTP ID/Pg.:		PG114	
Phase	Fund Source	2026	2027	2028	2029	2030	Total
CAP	LF	0	0	0	0	2,500,000	2,500,000
CAP	GMR	0	0	0	0	10,000,000	10,000,000
Total		0	0	0	0	12,500,000	12,500,000

Prior Cost <2026: 0

Future Cost >2031: 0

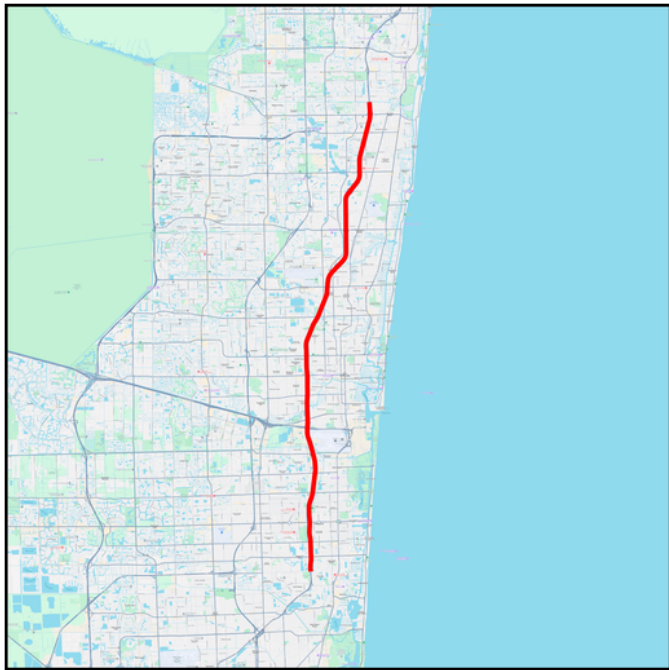
Total Project Cost: 12,500,000

Project Description:

Section 8 - MISCELLANEOUS

2314824 - I-95/MOT/ENHANCED OPERATIONS IN BROWARD & PALM BEACH

Non-SIS



Type of Work:		SERVICE PATROL/FHP		Length:		0.0	
Lead Agency:		Responsible Agency Not Available		MTP ID/Pg.:		PG112	
Phase	Fund Source	2026	2027	2028	2029	2030	Total
OPS	TOBD	377,918	150,000	0	0	0	527,918
OPS	TOBG	377,918	150,000	0	0	0	527,918
Total		755,836	300,000	0	0	0	1,055,836

Prior Cost <2026: 3,023,370

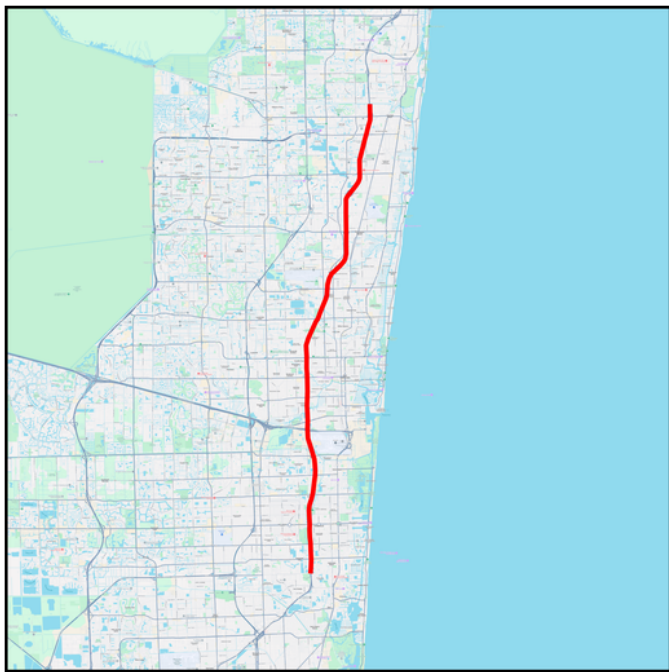
Future Cost >2031: 0

Total Project Cost: 4,079,206

Project Description: EXEMPT CONTRACT FOR FHP EXPRESS LANES ENFORCEMENT

2314825 - I-95/MOT/ENHANCED OPERATIONS IN BROWARD & PALM BEACH

Non-SIS



Type of Work:		SERVICE PATROL/FHP		Length:		0.0	
Lead Agency:		Responsible Agency Not Available		MTP ID/Pg.:		PG112	
Phase	Fund Source	2026	2027	2028	2029	2030	Total
OPS	TOBD	0	227,918	377,918	377,918	377,918	1,361,672
OPS	TOBG	0	227,918	377,918	377,918	377,918	1,361,672
Total		0	455,836	755,836	755,836	755,836	2,723,344

Prior Cost <2026:

0

Future Cost >2031:

0

Total Project Cost:

2,723,344

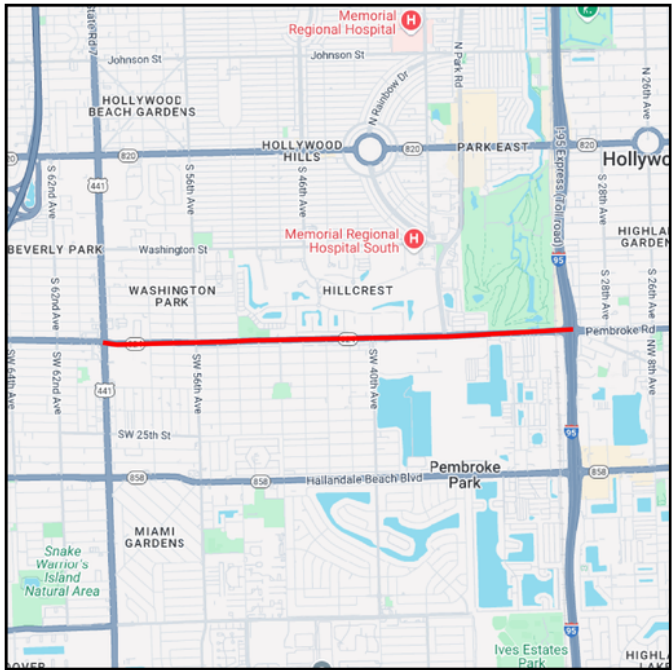
Project Description:

EXEMPT CONTRACT FOR FHP EXPRESS LANES ENFORCEMENT DISTRICT 4 BROWARD COUNTY: I-95, I-595, AND I-75, INCLUDE EXPRESS LANES. PALM BEACH COUNTY: I-95.

Section 9 - Maintenance

4098221 - SR-824/PEMBROKE ROAD FROM US-441/SR-7 EAST TO I-95 CITY OF HOLLYWOOD

Non-SIS



Type of Work:		ROUTINE MAINTENANCE		Length:		0.0	
Lead Agency:		MANAGED BY CITY OF HOLLYWOOD		MTP ID/Pg.:		PG268	
Phase	Fund Source	2026	2027	2028	2029	2030	Total
MNT	D	5,000	5,000	0	0	0	10,000
Total		5,000	5,000	0	0	0	10,000

Prior Cost <2026: 113,031

Future Cost >2031: 0

Total Project Cost: 123,031

Project Description: REIMBURSEMENT FOR MAINTENANCE ON SR824 CITY OF HOLLYWOOD