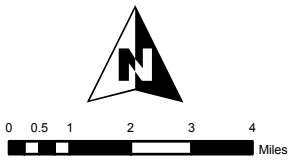


FIGURE 9

Roadways by Level of Service - 2009 Daily Conditions



- LOS A-C
- LOS D
- LOS E
- LOS F
- Data not Available



March 2011

Not shown: State Road 84, west of SR7 is LOS B-D

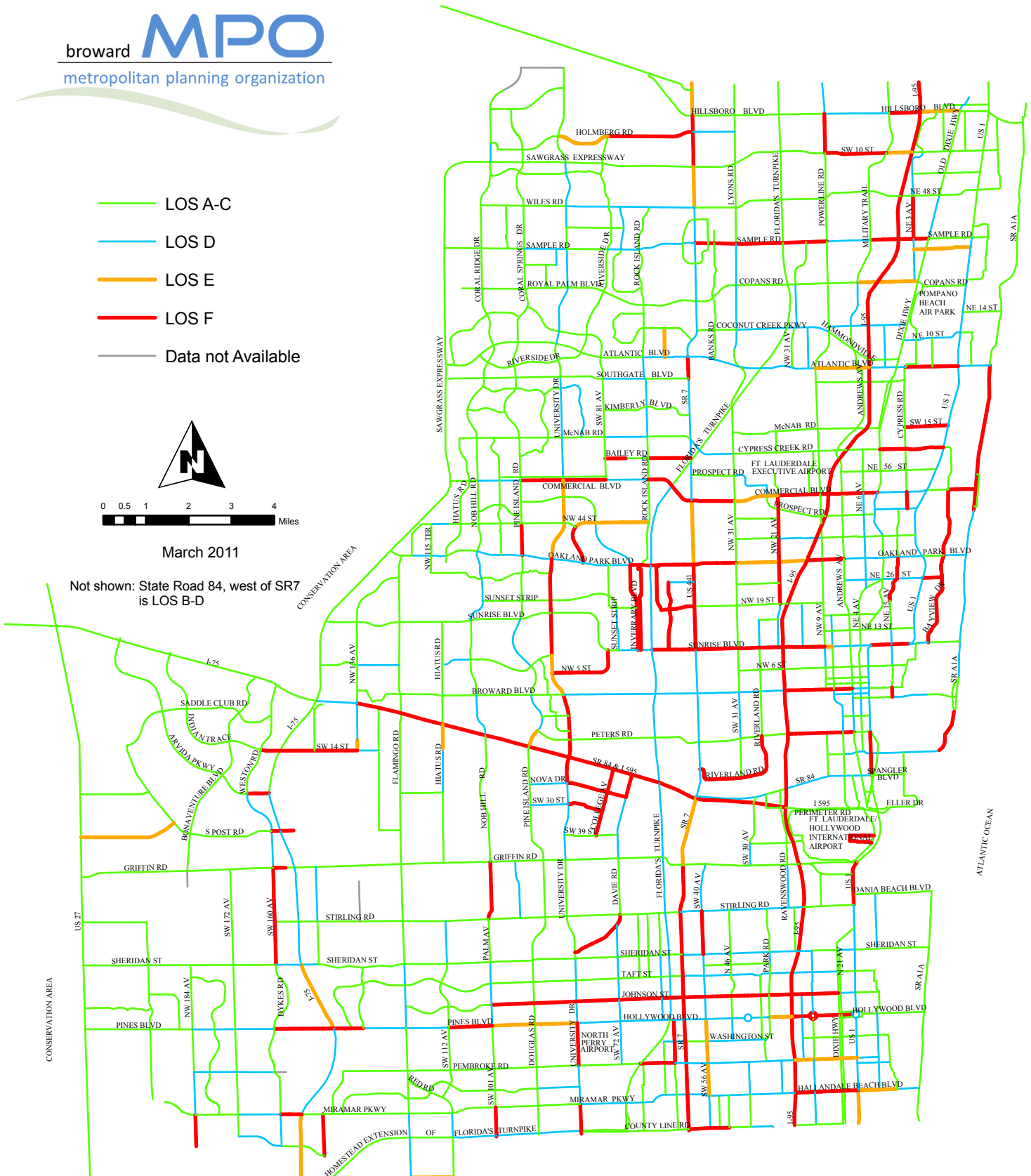
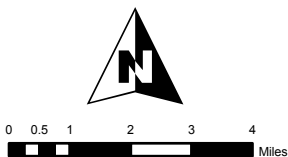


FIGURE 10

Roadways by Level of Service - 2009 Peak Hour Conditions



- LOS A-C
- LOS D
- LOS E
- LOS F
- Data not Available



March 2011

Not shown: State Road 84, west of SR7 is LOS B-D

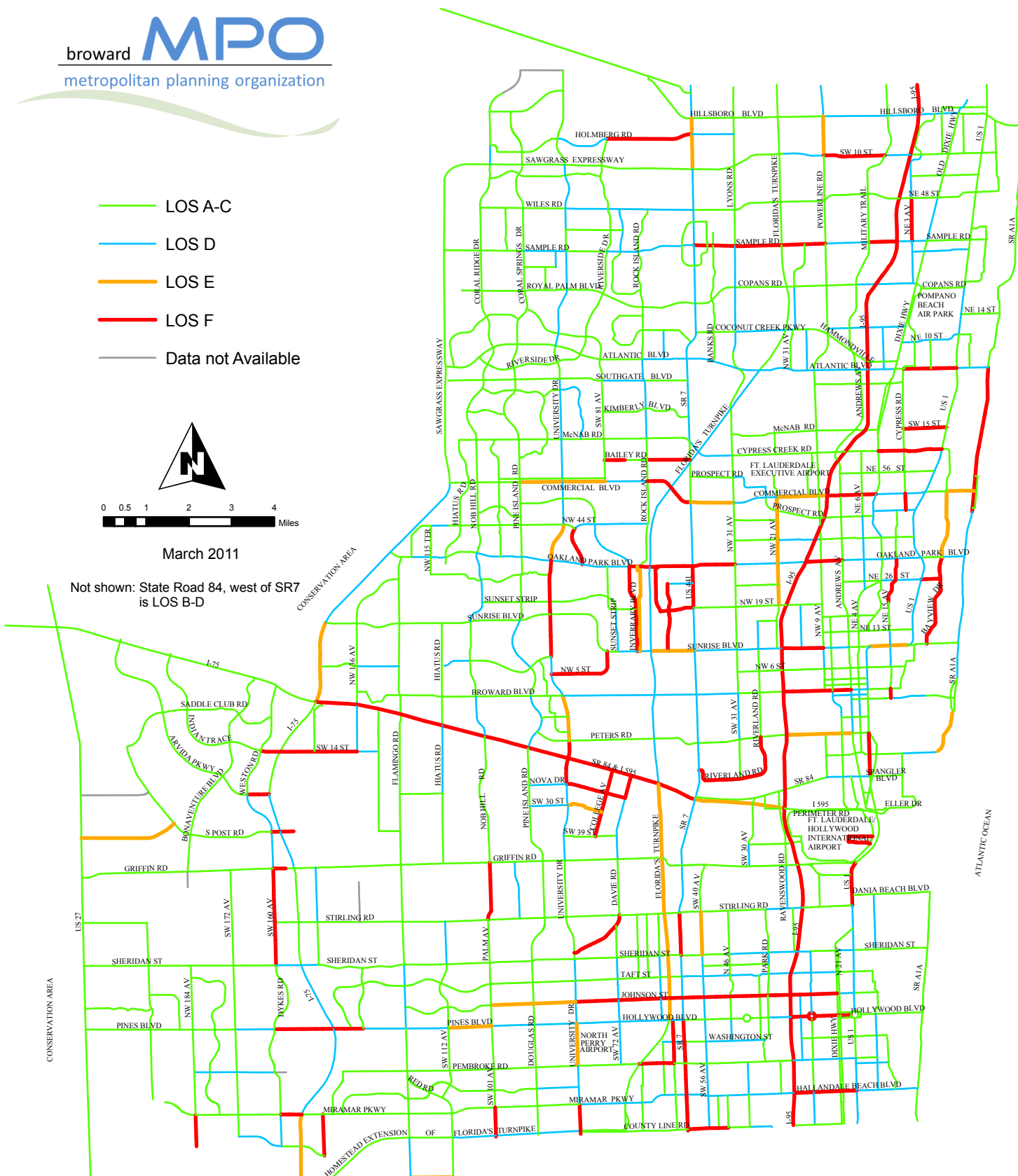
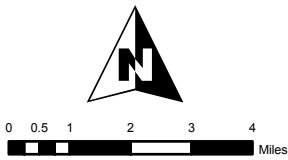


FIGURE 11

Roadways by Level of Service - 2035 Daily Conditions



- LOS A-C
- LOS D
- LOS E
- LOS F
- Data not Available



March 2011

Not shown: State Road 84, west of SR7 is LOS C-F

