


Introduction



- 1 Please make sure you have an agenda. The guide, located in the header, will highlight the meetings progress.
 - 2 The sign-in sheet is being passed around.
 - 3 This meeting is being recorded.
 - 4 Please introduce yourself and the organizations you represent.
-



Evaluation Toolkit Update

Evaluation Metrics

- Mode Share
- Transit Ridership
- Multimodal facilities
- ADA compliance
- Traffic volume
- Equitable network connectivity
- Crashes & severity
- Vehicle speeds
- Safer facilities

Goals



- Environmental impacts
- Physical activity
- Environmental infrastructure
- User satisfaction
- Property values
- Retail activity
- Vacancies
- Healthcare costs

The Evaluation Manual will guide users through 17 different tools to measure Complete Streets programs and projects.



Technical Assistance

Key Action Steps

- 1 Action Plans:**
 - Miramar
 - Lauderdale Lakes

Create team of City staff Train City Staff Adopt CS Policies Implement CS
- 2 Planning & Policy Frameworks**
 - Updated & Available on the Broward MPO Complete Streets website



Walking Audits



Fort Lauderdale



Coconut Creek



North Lauderdale



Lauderhill

Walking Audit Reports will be available soon on the Broward MPO website.



Public Involvement Plan

Objectives

- Continue the dialogue with key stakeholders about the benefits of Complete Streets—health, safety, planning, environmental, and economic development.
- Showcase how the County and municipalities have advanced Complete Streets through adoption of the guidelines, planning framework, city-specific action plans, policies, resolution, and walking audits and through the construction of Complete Streets projects.
- Serve as a resource for those who are interested in engaging in the Complete Streets initiative, and promote local, regional, and national educational opportunities.
- Elevate awareness about the opportunities to incorporate various modes into existing and planned streets and how those opportunities will create healthier, safer communities.
- Engage the partners so they are vested in the process and motivated by their desire to create healthy options to the car to pursue Complete Street policies and practices.

The Public Involvement Plan (PIP) will be posted to the Complete Streets website



Interactive Images & Animations




Dania Beach Blvd.



Loxahatchee Road



Prospect Road



TAC Member Updates



Presented by:

Teina Phillips

Program Director, TOUCH (Transforming Our Community's Health); Project Director, USDA Local Food Program Promotion, Broward Regional Health Planning Council

www.TOUCHBroward.org





Partner Updates



- 1 Upcoming Events
- 2 Feedback
- 3 Ideas for June TAC
- 4 Joined the USDOT Mayor's Challenge:
Fort Lauderdale, Hollywood, Sunrise, Lauderdale Lakes

Complete Streets TAC

Broward MPO to provide update on Complete Streets Initiative.



Project Feature

Project Feature – FDOT Lane Elimination Project Overview




Presented by:
FDOT – District 4

www.dot.state.fl.us



Challenge Feature

How do we help make crossing the street safer for persons with disabilities?





Let's Go Biking Event

March 22, 2015 in Coconut Creek
Over 150 people attended and participated



Complete Streets TAC



Thank you!



Next TAC Meeting in June

Any final questions?

Don't Forget to Visit: www.browardmpo.org/projects-studies/complete-streets
If you have any questions or comments, please contact Ricardo Gutierrez at 954.876.0044